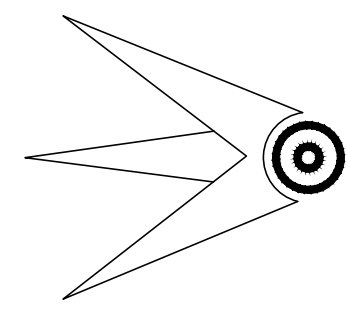


A S S E S S M E N T

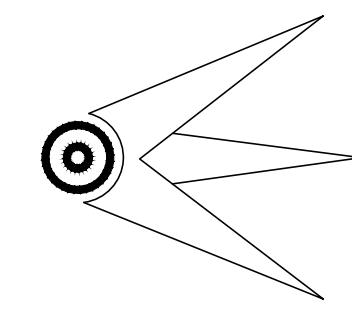
T A X

M A P

OF THE



# BOROUGH OF FOLSOM



ATLANTIC COUNTY, NEW JERSEY

2016

*ADAMS, REHMANN & HEGGAN*

PROFESSIONAL ENGINEERS, LAND SURVEYOR & PLANNERS

(609) 561-0482 p (609) 567-8909 f

850 SO. WHITE HORSE PIKE

HAMMONTON, NEW JERSEY 08037

REVISIONS				
DATE	BY	LIC. NO.	BLOCK	LOT

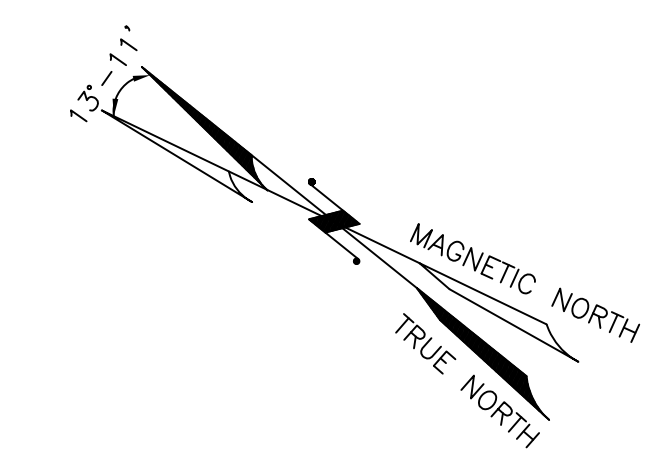
**LEGEND**

**KEY SHEET**

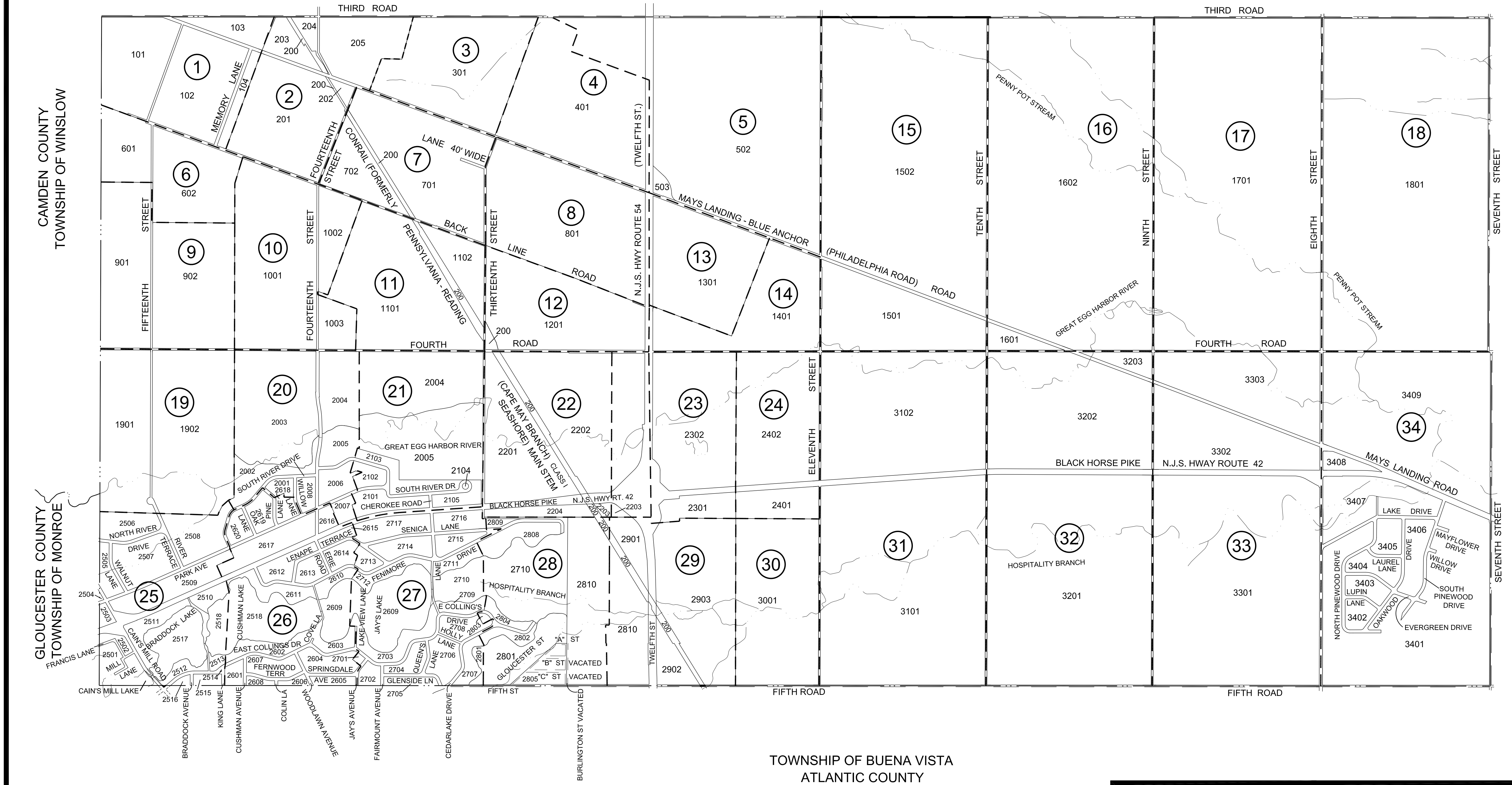
- ②③ SHEET NUMBER
- 234 BLOCK NUMBER
- SHEET LIMIT
- COUNTY BOUNDARY
- MUNICIPAL BOUNDARY
- BLOCK LIMIT

**DETAIL SHEET**

- 234 BLOCK NUMBER
- 23 LOT NUMBER
- COUNTY BOUNDARY
- MUNICIPAL BOUNDARY
- BLOCK LIMIT
- LOT LINE
- ASSESSMENT LINE



ATLANTIC COUNTY  
TOWN OF HAMMONTON



TOWNSHIP OF BUENA VISTA  
ATLANTIC COUNTY

I HEREBY CERTIFY THAT THIS MAP AND ANY REQUIRED SURVEY HAS BEEN MADE UNDER MY IMMEDIATE SUPERVISION, AND COMPLIES WITH THE LAWS OF THE STATE OF NEW JERSEY.

**ED CLAY**  
9-23-2016  
ED CLAY, LICENSED LAND SURVEYOR  
N.J. LICENSE NO. 34842

THIS TAX MAP SUPERSEDES THE TAX MAP APPROVED ON MAY 16, 1962, SERIAL NUMBER 357.

THE AREAS, BOUNDARIES AND DIMENSIONS SHOWN ON THIS TAX MAP ARE DERIVED FROM GROUND SURVEYS, AERIAL SURVEYS, AND RECORDED PLANS, MAPS, DEEDS AND WILLS, AND ARE TO BE USED FOR ASSESSMENT PURPOSES ONLY.

\* THIS SHEET HAS BEEN DRAWN USING COMPUTER AIDED DRAFTING/ DESIGN (CAD/D) AND COORDINATE GEOMETRY (COGO).

THIS MAP WAS FORMALLY CERTIFIED BY THE DIVISION OF TAXATION ON SEPTEMBER 9, 2016, SIGNED BY JUDY MILLER, CTA & SHELLY REILLY, CTA AND ASSIGNED SERIAL NUMBER 1073

**TAX MAP**  
**BOROUGH OF FOLSOM**

ATLANTIC COUNTY  
SCALE: 1" = 800'

NEW JERSEY  
DATE: SEPTEMBER 2015

**ED CLAY**  
LICENSED LAND SURVEYOR  
NEW JERSEY LICENSE NO. 34842  
850 S.O. WHITE HORSE PIKE  
HAMMONTON, NEW JERSEY 08037  
COAB 24GA27973300

TO SHOW CONDITIONS AS OF JUNE 2016

BLOCK	SHEET	BLOCK	SHEET	BLOCK	SHEET
101	001	2503	025	2809	028
102	001	2504	025	2810	028
103	001	2505	025	2901	002
104	001	2506	025	2901	029
200	002	2507	025	2902	029
201	002	2508	025	2903	029
202	002	2509	025	3001	030
203	002	2510	025	3101	031
204	002	2511	025	3102	031
205	002	2512	025	3201	032
301	003	2513	025	3202	032
401	004	2514	025	3203	032
502	005	2515	025	3301	033
503	005	2516	025	3302	033
601	006	2517	025	3303	033
602	006	2518	025	3401	034
701	007	2601	026	3402	034
702	007	2602	026	3403	034
801	008	2603	026	3404	034
901	009	2604	026	3405	034
902	009	2605	026	3406	034
1001	010	2606	026	3407	034
1002	010	2607	026	3408	034
1003	010	2608	026	3409	034
1101	011	2609	026		
1102	011	2610	026		
1201	012	2611	026		
1301	013	2612	026		
1401	014	2613	026		
1501	015	2614	026		
1502	015	2615	026		
1601	016	2616	026		
1602	016	2617	026		
1701	017	2618	026		
1801	018	2619	026		
1901	019	2620	026		
1902	019	2701	027		
2001	020	2702	027		
2002	020	2703	027		
2003	020	2704	027		
2004	020	2705	027		
2005	020	2706	027		
2006	020	2707	027		
2007	020	2708	027		
2008	020	2709	027		
2101	021	2710	027		
2102	021	2710	028		
2103	021	2711	027		
2104	021	2712	027		
2105	021	2713	027		
2201	022	2714	027		
2202	022	2715	027		
2203	022	2716	027		
2204	022	2717	027		
2301	023	2801	028		
2302	023	2802	028		
2401	024	2803	028		
2402	024	2804	028		
2501	025	2805	028		
2502	025	2808	028		

ROAD NAME	SHEET	ROAD NAME	SHEET	ROAD NAME	SHEET
& 10TH ST	015	COLLINGS LAKES	026	OAK LANE	026
& 11TH STS	024	COLLINGS LAKES	027	OAKWOOD DR	034
& 13 STREETS	002	COVE LANE	026	PARK & WILLOW	026
& 15TH STS	009	CUSHMAN AVE	026	PARK AVE	020
10TH ST	015	CUSHMAN AVE.	026	PARK AVE	021
10TH ST	016	CUSHMAN LAKE	025	PARK AVE	025
11TH ST	005	DR	034	PARK AVE	026
11TH ST	015	E BLACK HORSE PK	025	PARK AVE & PINE LANE	026
12TH ST	004	E BLACK HORSE PK	026	PARK AVE.	020
12TH ST	005	E COLLINGS DR	025	PARK AVE.	025
12TH ST	008	E COLLINGS DR	026	PINE LANE	020
12TH ST	012	E COLLINGS DR	027	PINE LANE	026
12TH ST	023	E COLLINGS DR	028	PINEWOOD DR	034
12TH ST	029	E COLLINGS DR.	026	QUEENS LANE	027
12TH STREET	004	E PARK AVE	020	RD	002
13TH ST	008	E PARK AVE	021	RD	011
13TH ST	012	E PARK AVE	025	RD	012
13TH STREET	007	E PARK AVE	026	RD	014
13TH STREET	012	ERIE RD	026	RD	015
14TH ST	002	EVERGREEN DR	034	RD	018
14TH ST	007	FAIRMOUNT AVE	027	RD	024
14TH ST	010	FENIMORE DR	026	RD	032
14TH ST	020	FENIMORE DR	027	RD & 15TH ST	019
15TH ST	001	FENIMORE DR	028	RIGHT OF WAY	002
4TH RD	012	FENIMORE DRIVE	027	RIVER DR	026
4TH RD	022	FERNWOOD TERRACE	026	RIVER TERRACE	025
5TH ROAD	034	FOLSOM PARK	028	ROUTE 54	029
8TH ST	017	FRANCIS LANE	025	RT#54 FOLSOM	029
8TH ST	033	GLENSIDE LANE	027	S PARK AVE	026
8TH ST	034	GLOUCESTER ST	027	S PINWOOD DR	034
9TH ST	016	GLOUCESTER ST	028	S RIVER DR	020
9TH ST	017	GLOUCESTER ST(LAKE)	027	S RIVER DR	021
A 11TH STREET	015	HOLLY LANE	027	S RIVER DR	025
A MAYS LANDING RD	015	HORSE PK	025	S RIVER DR	026
A MAYS LANDING ROAD	015	JAYS AVE	026	SENECA LANE	027
A ST	028	JAYS AVE	027	SPRINGDALE LANE	026
BACKLINE RD	001	JAYS LAKE	026	ST	001
BACKLINE RD	002	KINGS LANE	025	ST	002
BACKLINE RD	006	KINGS LANE	026	ST	006
BACKLINE RD	007	LAKE DR	034	ST	009
BACKLINE RD	010	LAKEVIEW DR	027	ST	010
BACKLINE RD	011	LAKEVIEW LANE	026	ST	011
BACKLINE ROAD	011	LAKEVIEW LANE	027	ST	012
BLACK HORSE PIKE	020	LAND LOCKED	020	ST	013
BLACK HORSE PIKE	032	LAUREL LANE	034	ST	014
BLACK HORSE PK	020	LENAPE TERRACE	026	ST	015
BLACK HORSE PK	021	LENAPE TERRACE	027	ST	016
BLACK HORSE PK	022	LUPIN LANE	034	ST	017
BLACK HORSE PK	023	MAYS LANDING RD	001	ST	018
BLACK HORSE PK	024	MAYS LANDING RD	002	ST	019
BLACK HORSE PK	025	MAYS LANDING RD	003	ST	020
BLACK HORSE PK	026	MAYS LANDING RD	004	ST	022
BLACK HORSE PK	027	MAYS LANDING RD	005	ST	023
BLACK HORSE PK	028	MAYS LANDING RD	007	ST	024
BLACK HORSE PK	031	MAYS LANDING RD	008	ST	028
BLACK HORSE PK	032	MAYS LANDING RD	011	ST	029
BLACK HORSE PK	033	MAYS LANDING RD	013	ST	030
BLACK HORSE PK	034	MAYS LANDING RD	014	ST	031
BLACK HORSE PK & 8TH ST	033	MAYS LANDING RD	015	ST	032
BRADDOCK LAKE	025	MAYS LANDING RD	016	ST	033
CAINS MILL LAKE	025	MAYS LANDING RD	032	ST	034
CAINS MILL RD	025	MAYS LANDING RD	034	ST & 4TH RD	012
CEDAR LAKE DR	027	MAYS LANDING ROAD	004	ST & MAYS LANDING RD	016
CEDAR LAKE DR	028	MEMORY LANE	001	ST FOLSOM	033
CHEROKEE RD	027	MILL LANE	025	STREET	004
COLIN LANE	026	MOHAWK DR	027	STREET	020
COLLINGS DR	026	N PINWOOD DR	034	STS	002
COLLINGS LAKES	020	N RIVER DR	025	THIRD RD	002
COLLINGS LAKES	021	N918 12TH ST	029	UNKNOWN	022
COLLINGS LAKES	025	NO RIVER DR	025	W BLACK HORSE PK	025

REVISIONS				
DATE	BY	LIC.NO	BLOCK	LOT

**TAX MAP**  
**BOROUGH OF FOLSOM**

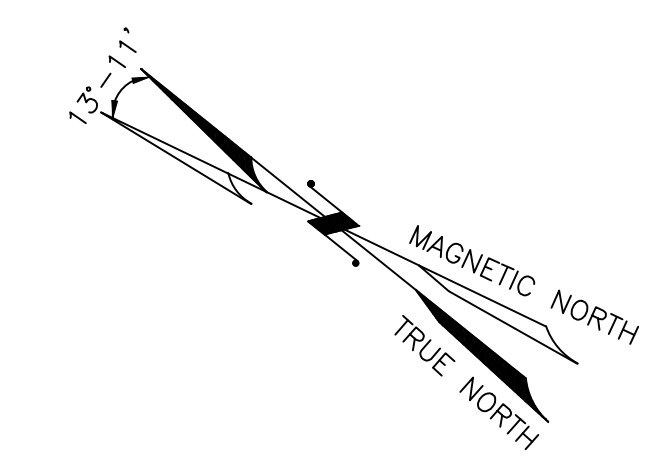
ATLANTIC COUNTY NEW JERSEY  
SCALE: 1" = XXX DATE: SEPTEMBER 2015

**ED CLAY**  
LICENSED LAND SURVEYOR  
NEW JERSEY LICENSE NO. 34842  
850 SO. WHITE HORSE PIKE  
HAMMONTON, NEW JERSEY 08037  
COA# 24GA27973300

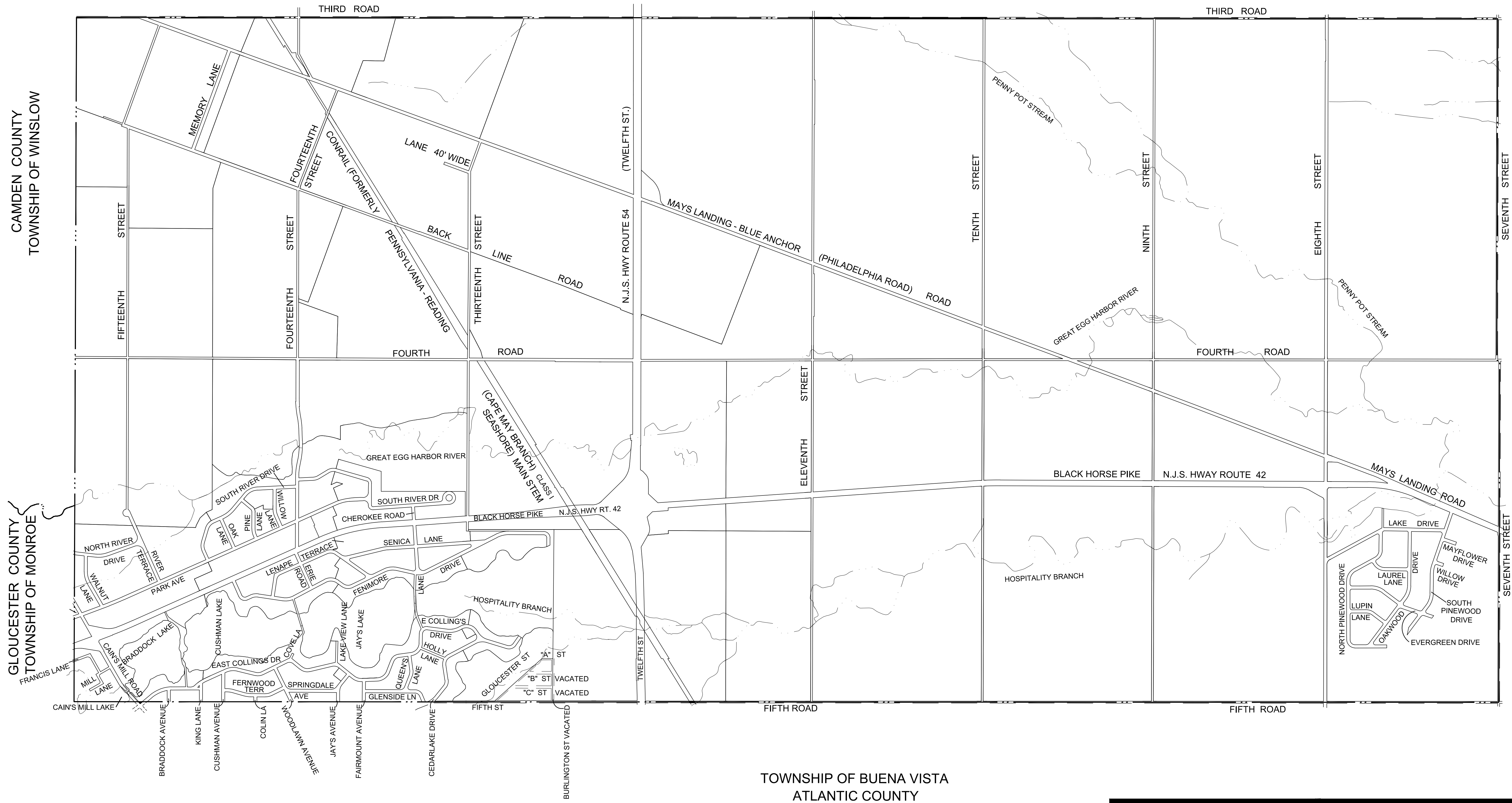
TO SHOW CONDITIONS AS OF JUNE 2016

# STREET MAP

REVISIONS				
DATE	BY	LIC.NO	BLOCK	LOT



ATLANTIC COUNTY  
TOWN OF HAMMONTON



CAMDEN COUNTY  
TOWNSHIP OF WINSLOW

GLOUCESTER COUNTY  
TOWNSHIP OF MONROE

ATLANTIC COUNTY  
TOWNSHIP OF HAMILTON

TOWNSHIP OF BUENA VISTA  
ATLANTIC COUNTY

THIS MAP WAS FORMALLY  
CERTIFIED BY THE  
DIVISION OF TAXATION ON  
SEPTEMBER 9, 2016, SIGNED  
BY JUDY MILLER, CTA &  
SHELLY REILLY, CTA AND  
ASSIGNED SERIAL NUMBER 1073

**TAX MAP**  
**BOROUGH OF FOLSOM**

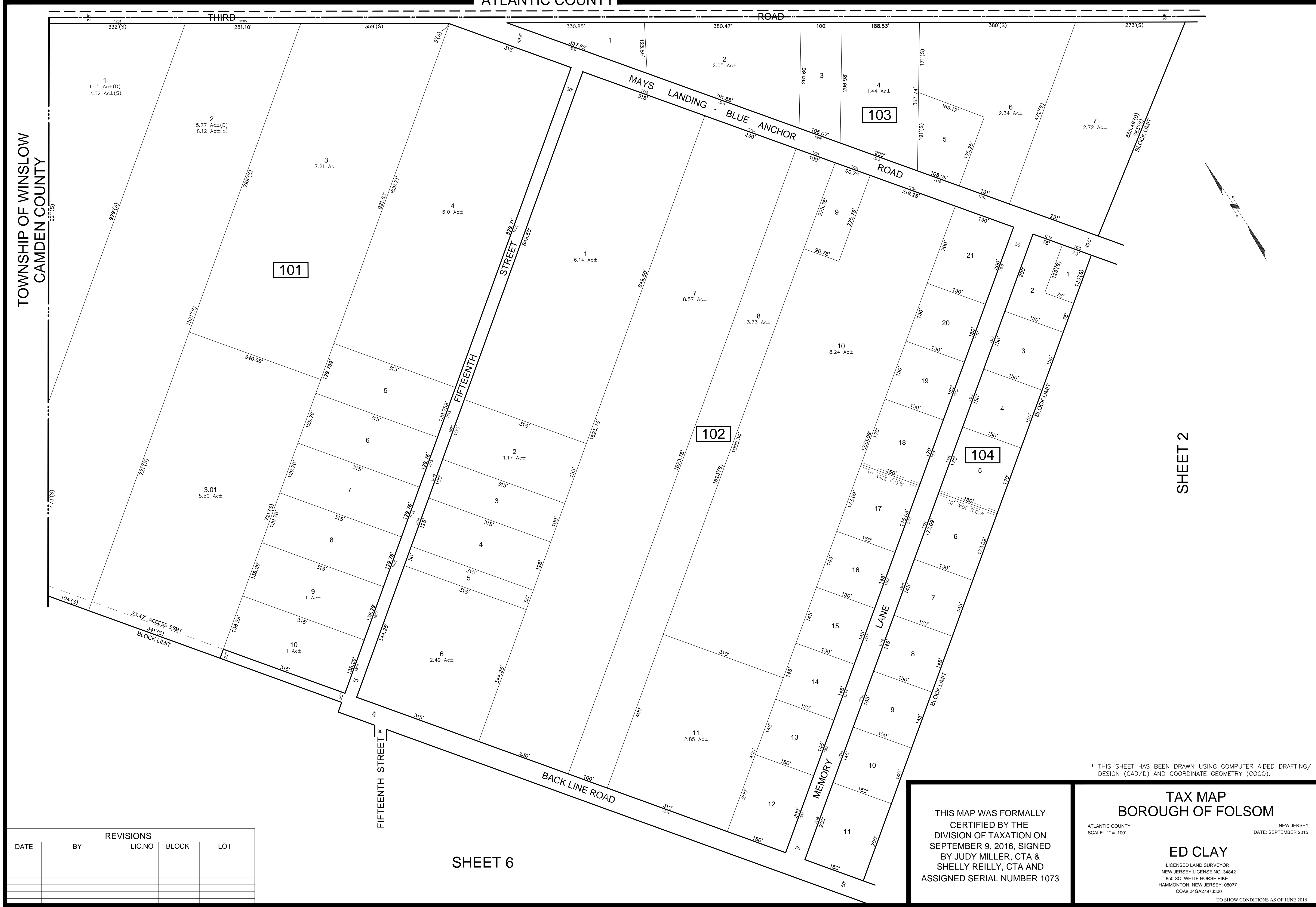
ATLANTIC COUNTY  
SCALE: 1" = 800'

NEW JERSEY  
DATE: SEPTEMBER 2015

**ED CLAY**  
LICENSED LAND SURVEYOR  
NEW JERSEY LICENSE NO. 34842  
850 SO. WHITE HORSE PIKE  
HAMMONTON, NEW JERSEY 08037  
CO# 24GA27973300

TO SHOW CONDITIONS AS OF JUNE 2016

# STREET MAP



TOWNSHIP OF WINSLOW  
CAMDEN COUNTY

SHEET 2

SHEET 6

REVISIONS				
DATE	BY	LIC.NO	BLOCK	LOT

\* THIS SHEET HAS BEEN DRAWN USING COMPUTER AIDED DRAFTING/  
DESIGN (CAD/D) AND COORDINATE GEOMETRY (COGO).

THIS MAP WAS FORMALLY  
CERTIFIED BY THE  
DIVISION OF TAXATION ON  
SEPTEMBER 9, 2016, SIGNED  
BY JUDY MILLER, CTA &  
SHELLY REILLY, CTA AND  
ASSIGNED SERIAL NUMBER 1073

**TAX MAP**  
**BOROUGH OF FOLSOM**

ATLANTIC COUNTY  
SCALE: 1" = 100'

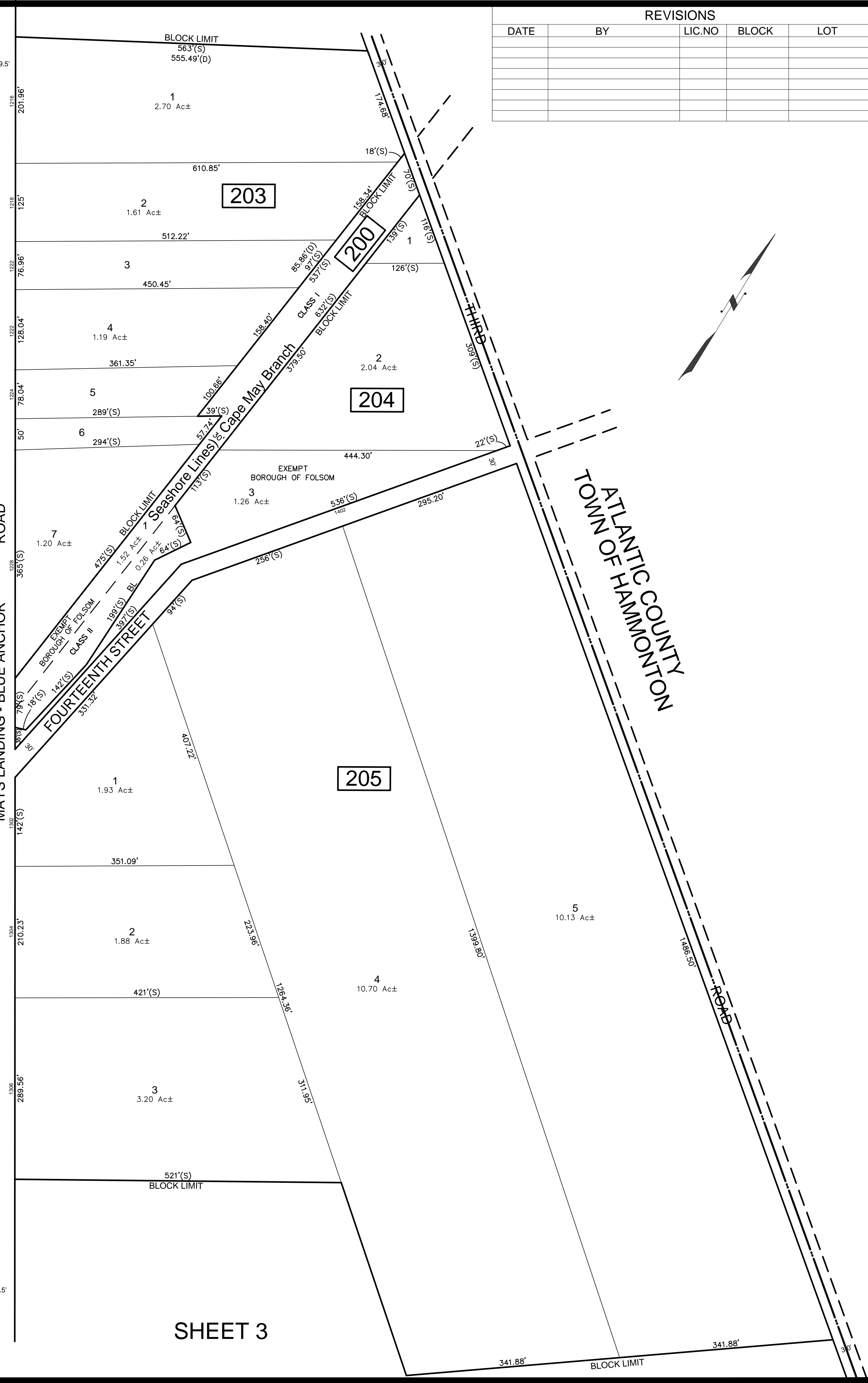
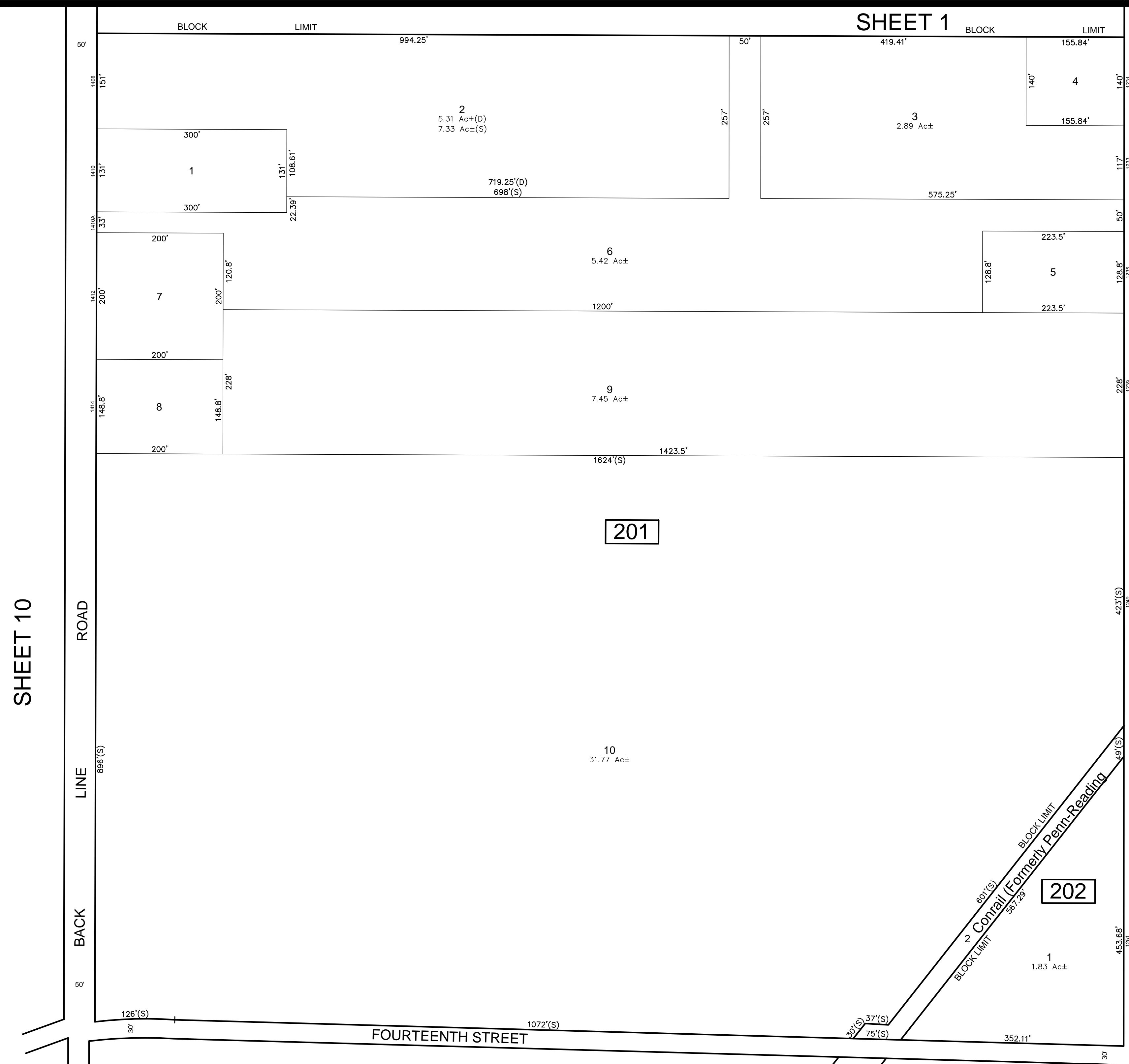
NEW JERSEY  
DATE: SEPTEMBER 2015

**ED CLAY**  
LICENSED LAND SURVEYOR  
NEW JERSEY LICENSE NO. 34842  
850 SO. WHITE HORSE PIKE  
HAMMONTON, NEW JERSEY 08037  
CO# 24GA27973300

TO SHOW CONDITIONS AS OF JUNE 2016

REVISIONS				
DATE	BY	LIC.NO	BLOCK	LOT

SHEET 1



\* THIS SHEET HAS BEEN DRAWN USING COMPUTER AIDED DRAFTING/ DESIGN (CAD/D) AND COORDINATE GEOMETRY (COGO).

**TAX MAP**  
**BOROUGH OF FOLSOM**

ATLANTIC COUNTY  
SCALE: 1" = 100'

NEW JERSEY  
DATE: SEPTEMBER 2015

**ED CLAY**  
LICENSED LAND SURVEYOR  
NEW JERSEY LICENSE NO. 34842  
850 SO. WHITE HORSE PIKE  
HAMMONTON, NEW JERSEY 08037  
COA# 24GA27973300

TO SHOW CONDITIONS AS OF JUNE 2016

THIS MAP WAS FORMALLY  
CERTIFIED BY THE  
DIVISION OF TAXATION ON  
SEPTEMBER 9, 2016, SIGNED  
BY JUDY MILLER, CTA &  
SHELLY REILLY, CTA AND  
ASSIGNED SERIAL NUMBER 1073

SHEET 7

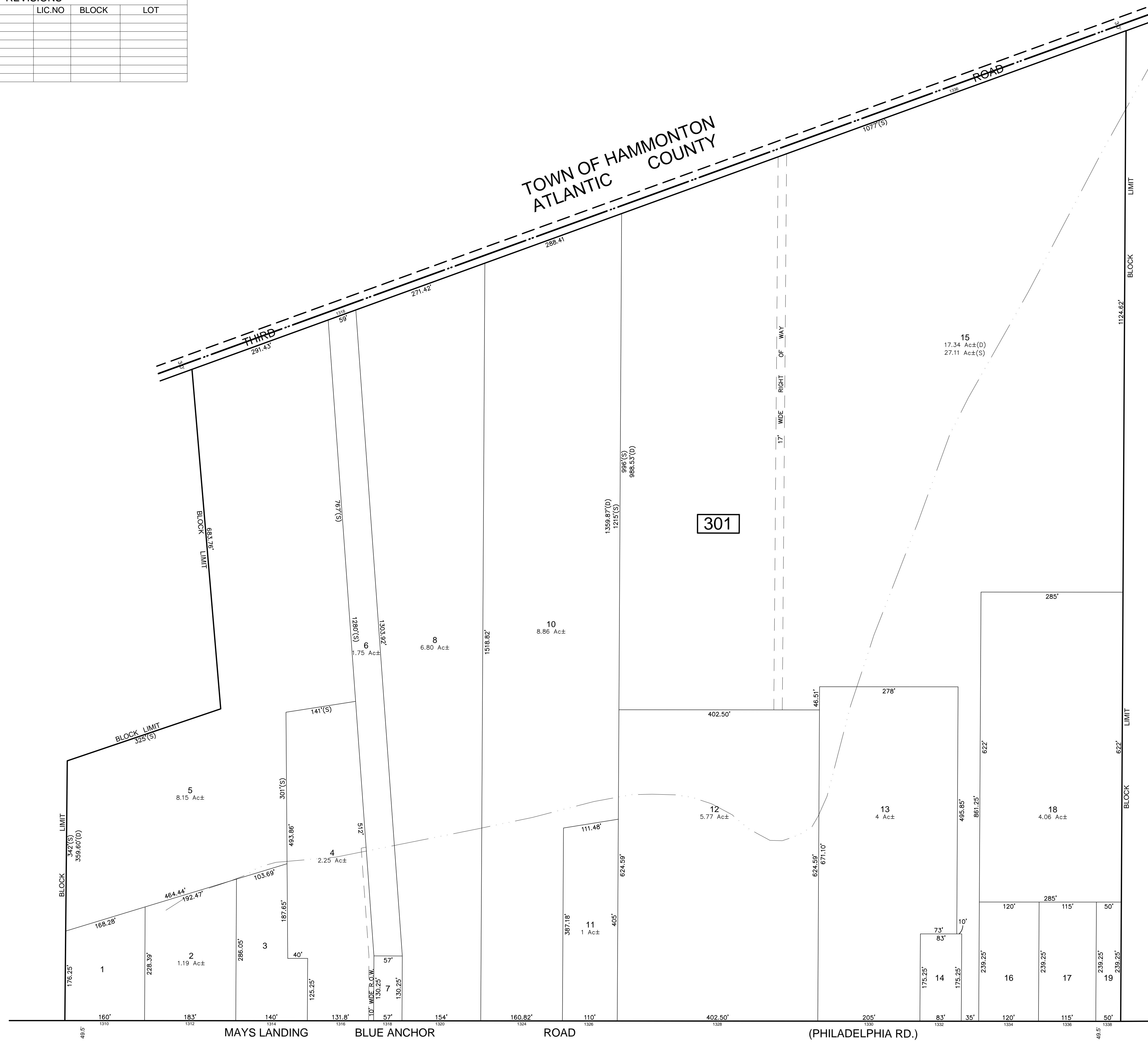
SHEET 3

REVISIONS				
DATE	BY	LIC.NO	BLOCK	LOT

SHEET 2

SHEET 4

TOWN OF HAMMONTON  
ATLANTIC COUNTY



301

\* THIS SHEET HAS BEEN DRAWN USING COMPUTER AIDED DRAFTING/  
DESIGN (CAD/D) AND COORDINATE GEOMETRY (COGO).

THIS MAP WAS FORMALLY  
CERTIFIED BY THE  
DIVISION OF TAXATION ON  
SEPTEMBER 9, 2016, SIGNED  
BY JUDY MILLER, CTA &  
SHELLY REILLY, CTA AND  
ASSIGNED SERIAL NUMBER 1073

**TAX MAP  
BOROUGH OF FOLSOM**

ATLANTIC COUNTY NEW JERSEY  
SCALE: 1" = 100' DATE: SEPTEMBER 2015

**ED CLAY**

LICENSED LAND SURVEYOR  
NEW JERSEY LICENSE NO. 34842  
850 SO. WHITE HORSE PIKE  
HAMMONTON, NEW JERSEY 08037  
COA# 24GA2797300

TO SHOW CONDITIONS AS OF JUNE 2016

SHEET 7

13th STREET

REVISIONS				
DATE	BY	LIC. NO.	BLOCK	LOT
9/21/17	JAMES R. BONEY	31264	401	101
6/21/19	JAMES R. BONEY	31264	401	101

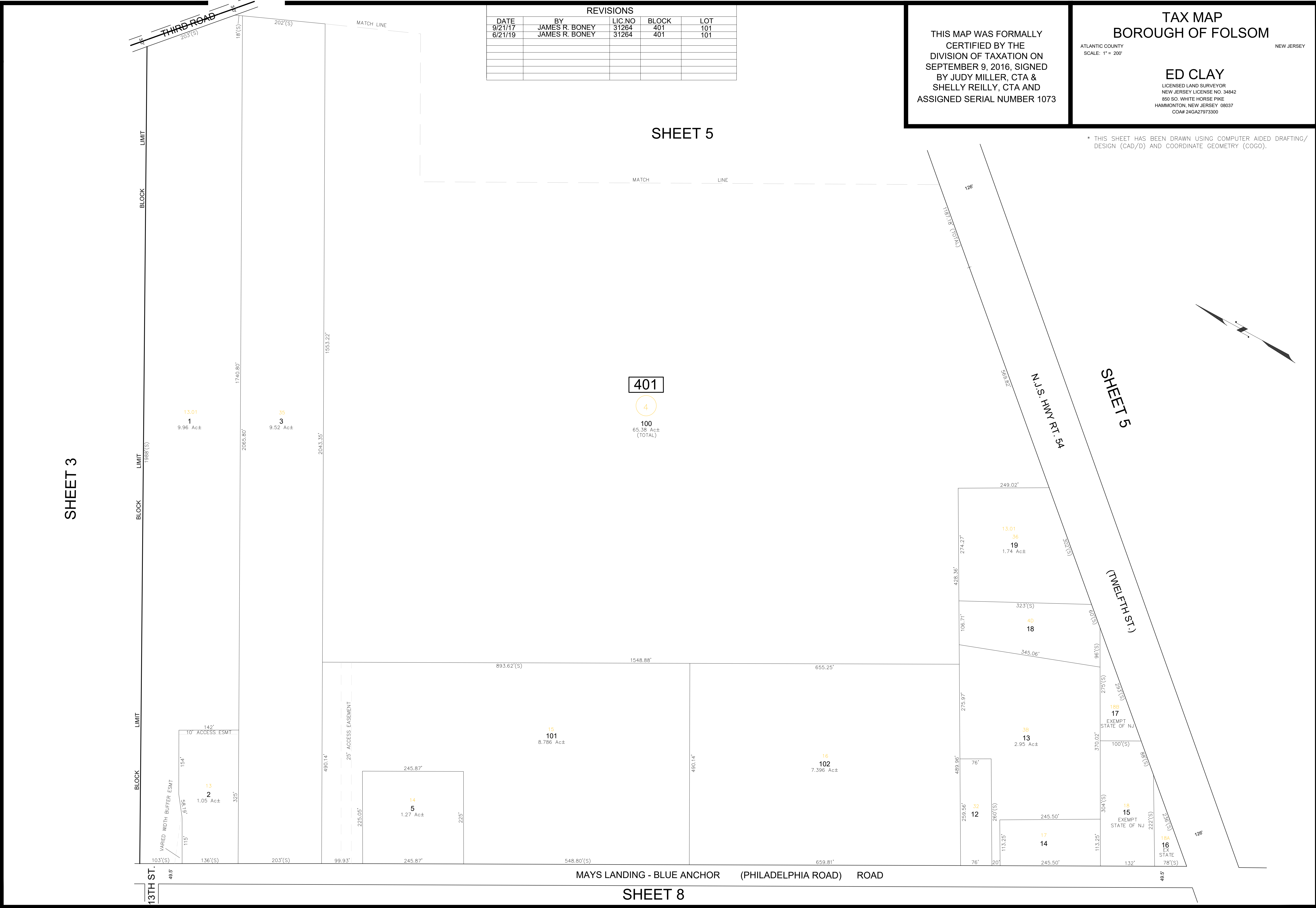
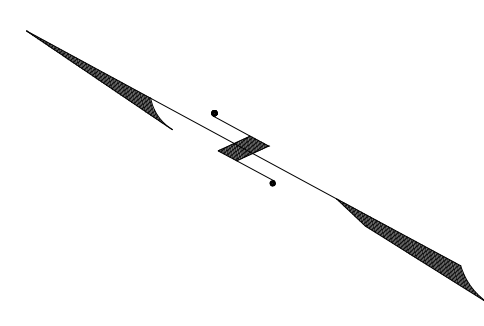
THIS MAP WAS FORMALLY  
CERTIFIED BY THE  
DIVISION OF TAXATION ON  
SEPTEMBER 9, 2016, SIGNED  
BY JUDY MILLER, CTA &  
SHELLY REILLY, CTA AND  
ASSIGNED SERIAL NUMBER 1073

**TAX MAP**  
**BOROUGH OF FOLSOM**  
ATLANTIC COUNTY  
SCALE: 1" = 200'  
NEW JERSEY

**ED CLAY**  
LICENSED LAND SURVEYOR  
NEW JERSEY LICENSE NO. 34842  
850 SO. WHITE HORSE PIKE  
HAMMONTON, NEW JERSEY 08037  
COA# 24GA27973300

SHEET 5

\* THIS SHEET HAS BEEN DRAWN USING COMPUTER AIDED DRAFTING/  
DESIGN (CAD/D) AND COORDINATE GEOMETRY (COGO).



SHEET 3

SHEET 5

SHEET 8



REVISIONS				
DATE	BY	LIC.NO	BLOCK	LOT

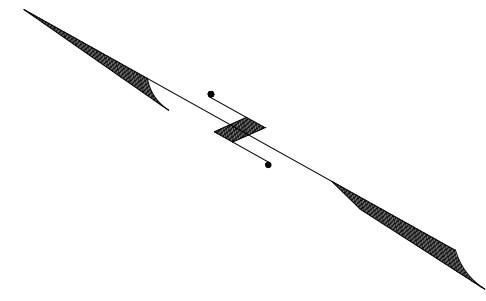
SHEET 5

TOWN OF HAMMONTON  
ATLANTIC COUNTY THIRD ROAD



SHEET 4

SHEET 15



\* THIS SHEET HAS BEEN DRAWN USING COMPUTER AIDED DRAFTING/  
DESIGN (CAD/D) AND COORDINATE GEOMETRY (COGO).

THIS MAP WAS FORMALLY  
CERTIFIED BY THE  
DIVISION OF TAXATION ON  
SEPTEMBER 9, 2016, SIGNED  
BY JUDY MILLER, CTA &  
SHELLY REILLY, CTA AND  
ASSIGNED SERIAL NUMBER 1073

TAX MAP  
BOROUGH OF FOLSOM

ATLANTIC COUNTY NEW JERSEY  
SCALE: 1" = 200' DATE: SEPTEMBER 2015

ED CLAY

LICENSED LAND SURVEYOR  
NEW JERSEY LICENSE NO. 34842  
850 SO. WHITE HORSE PIKE  
HAMMONTON, NEW JERSEY 08037  
CO# 24GA2797300

TO SHOW CONDITIONS AS OF JUNE 2016

SHEET 13

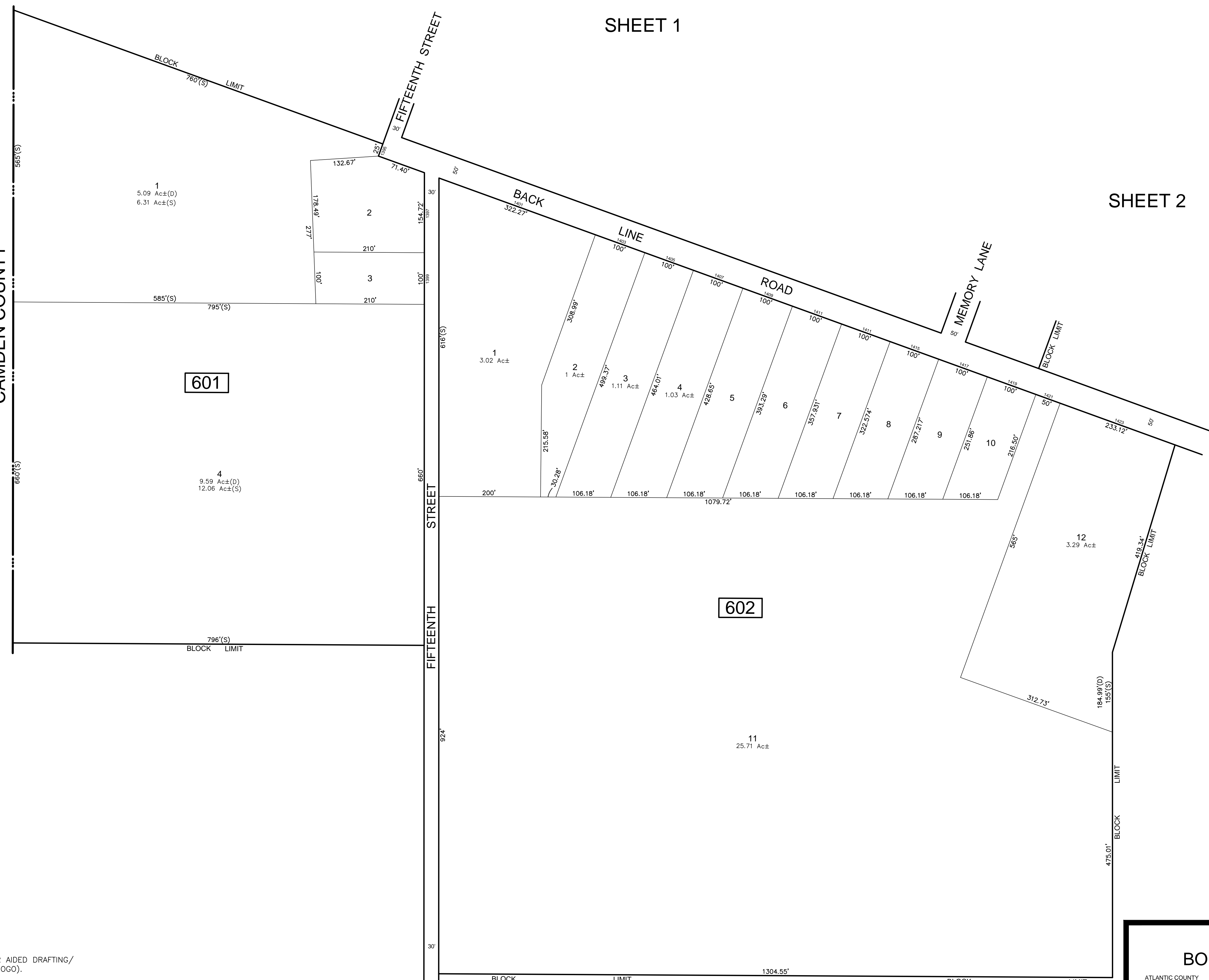

SHEET 14

WINSLOW TOWNSHIP  
CAMDEN COUNTY

SHEET 1

SHEET 2

SHEET 10



\* THIS SHEET HAS BEEN DRAWN USING COMPUTER AIDED DRAFTING/  
DESIGN (CAD/D) AND COORDINATE GEOMETRY (COGO).

REVISIONS				
DATE	BY	LIC.NO	BLOCK	LOT

THIS MAP WAS FORMALLY  
CERTIFIED BY THE  
DIVISION OF TAXATION ON  
SEPTEMBER 9, 2016, SIGNED  
BY JUDY MILLER, CTA &  
SHELLY REILLY, CTA AND  
ASSIGNED SERIAL NUMBER 1073

TAX MAP  
BOROUGH OF FOLSOM

ATLANTIC COUNTY  
SCALE: 1" = 100'

NEW JERSEY  
DATE: SEPTEMBER 2015

ED CLAY

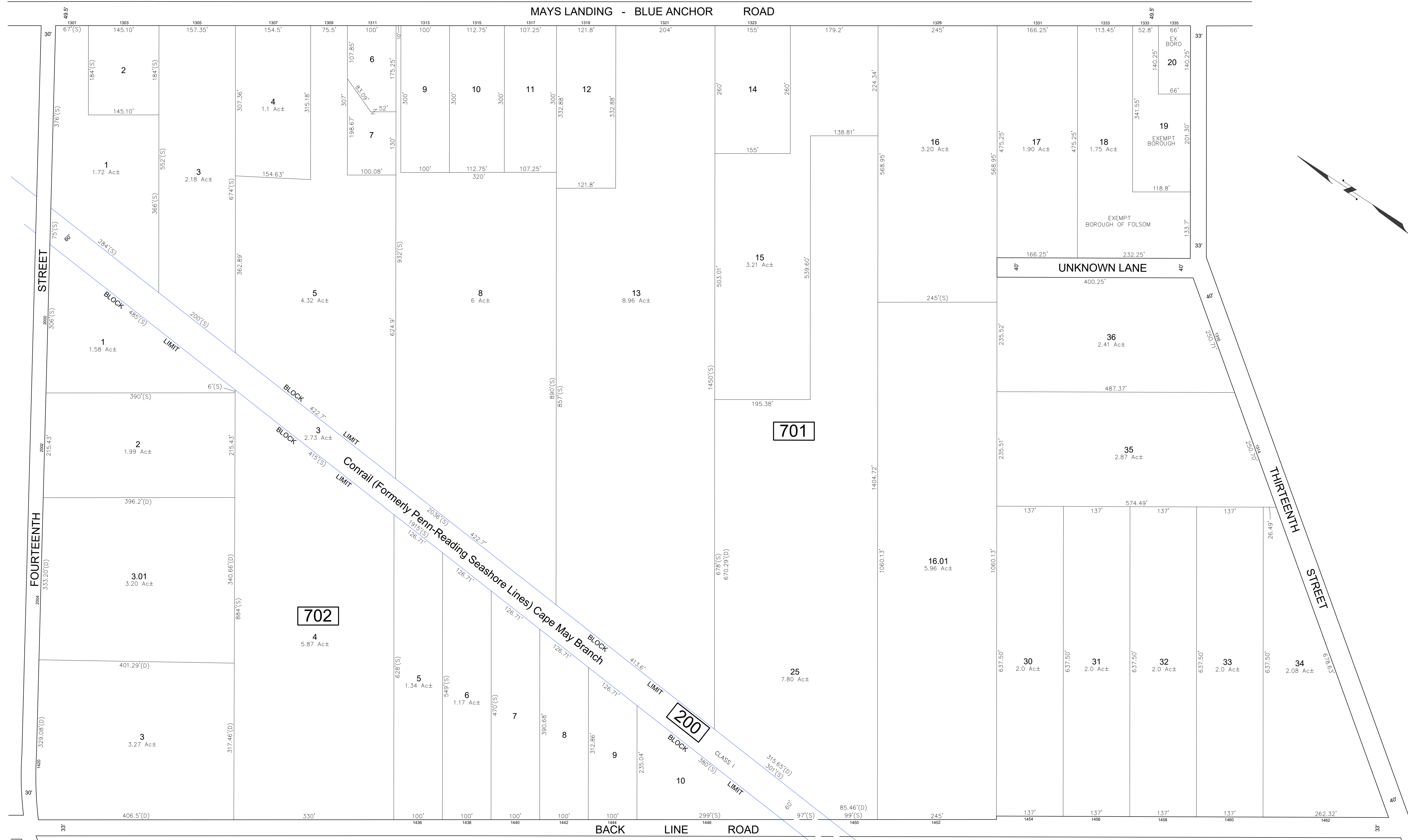
LICENSED LAND SURVEYOR  
NEW JERSEY LICENSE NO. 34842  
850 SO. WHITE HORSE PIKE  
HAMMONTON, NEW JERSEY 08037  
CO# 24GA27973300

TO SHOW CONDITIONS AS OF JUNE 2016

SHEET 9

SHEET 3

MAYS LANDING - BLUE ANCHOR ROAD



SHEET 2

SHEET 8

SHEET 10

SHEET 11

\* THIS SHEET HAS BEEN DRAWN USING COMPUTER AIDED DRAFTING/ DESIGN (CAD/D) AND COORDINATE GEOMETRY (COGO).

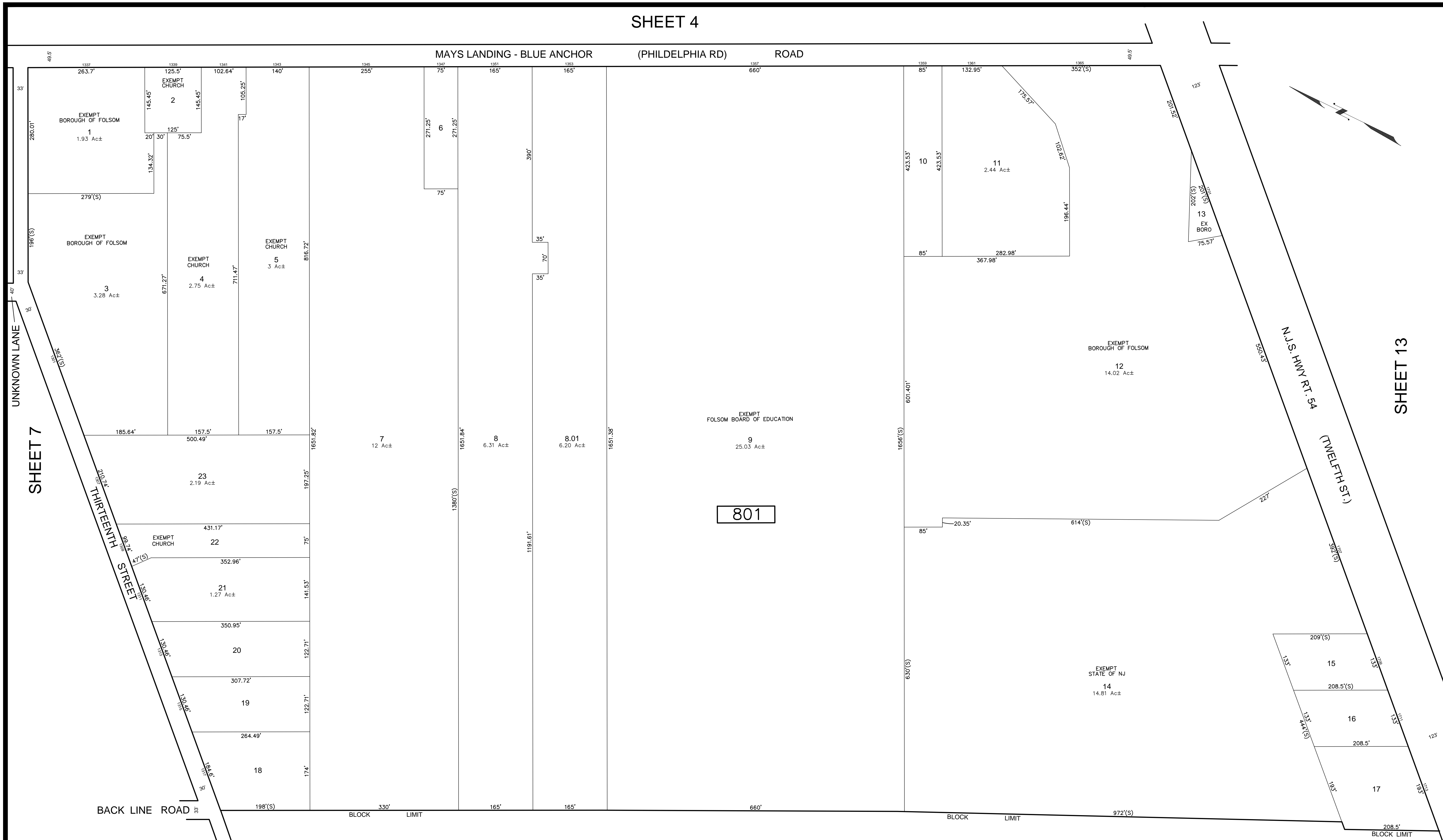
REVISIONS				
DATE	BY	LIC. NO.	BLOCK	LOT
9/21/17	JAMES R. BONEY	31264	701	15 / 25
6/21/19	JAMES R. BONEY	31264	702	3 / 3.01

THIS MAP WAS FORMALLY CERTIFIED BY THE DIVISION OF TAXATION ON SEPTEMBER 9, 2016, SIGNED BY JUDY MILLER, CTA & SHELLY REILLY, CTA AND ASSIGNED SERIAL NUMBER 1073

**TAX MAP**  
**BOROUGH OF FOLSOM**  
 ATLANTIC COUNTY NEW JERSEY  
 SCALE: 1" = 200'  
**ED CLAY**  
 LICENSED LAND SURVEYOR  
 NEW JERSEY LICENSE NO. 34842  
 850 SO. WHITE HORSE PIKE  
 HAMMONTON, NEW JERSEY 08037  
 CO# 24GA27973300

SHEET 4

MAYS LANDING - BLUE ANCHOR (PHILDELPHIA RD) ROAD



SHEET 13

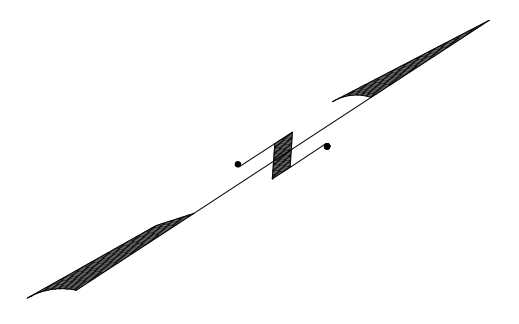
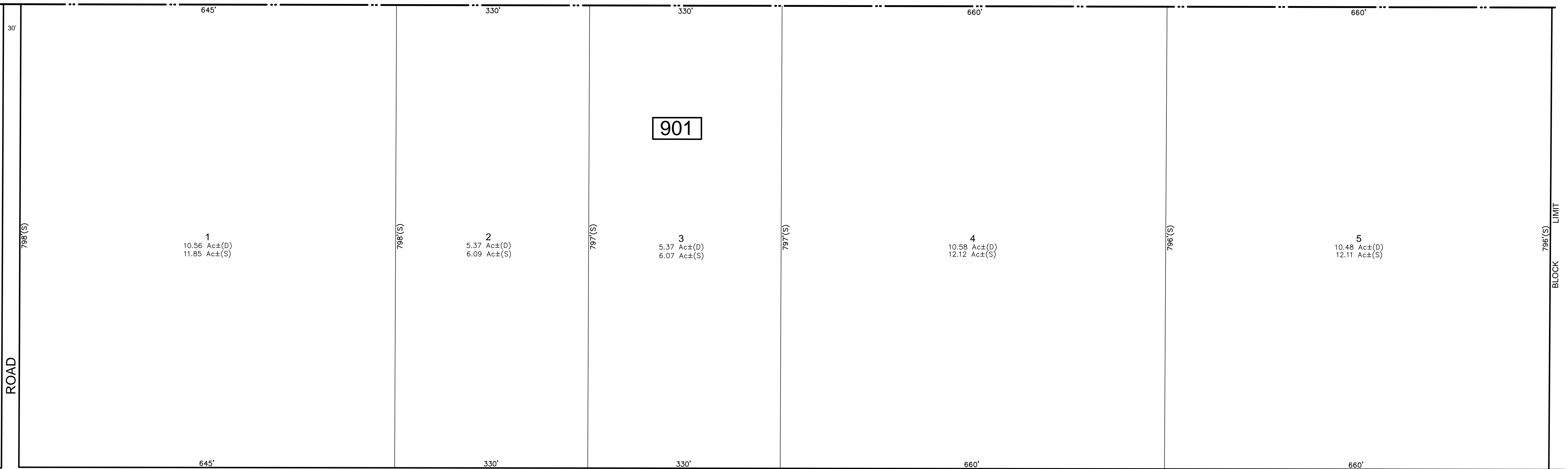
\* THIS SHEET HAS BEEN DRAWN USING COMPUTER AIDED DRAFTING/ DESIGN (CAD/D) AND COORDINATE GEOMETRY (COGO).

REVISIONS				
DATE	BY	LIC.NO	BLOCK	LOT


SHEET 12

THIS MAP WAS FORMALLY CERTIFIED BY THE DIVISION OF TAXATION ON SEPTEMBER 9, 2016, SIGNED BY JUDY MILLER, CTA & SHELLY REILLY, CTA AND ASSIGNED SERIAL NUMBER 1073

**TAX MAP**  
**BOROUGH OF FOLSOM**  
 ATLANTIC COUNTY  
 SCALE: 1" = 100'  
 NEW JERSEY  
 DATE: SEPTEMBER 2015  
**ED CLAY**  
 LICENSED LAND SURVEYOR  
 NEW JERSEY LICENSE NO. 34842  
 850 SO. WHITE HORSE PIKE  
 HAMMONTON, NEW JERSEY 08037  
 CO# 24GA27973300  
 TO SHOW CONDITIONS AS OF JUNE 2016



SHEET 19



SHEET 6

\* THIS SHEET HAS BEEN DRAWN USING COMPUTER AIDED DRAFTING/ DESIGN (CAD/D) AND COORDINATE GEOMETRY (COGO).

REVISIONS				
DATE	BY	LIC.NO	BLOCK	LOT

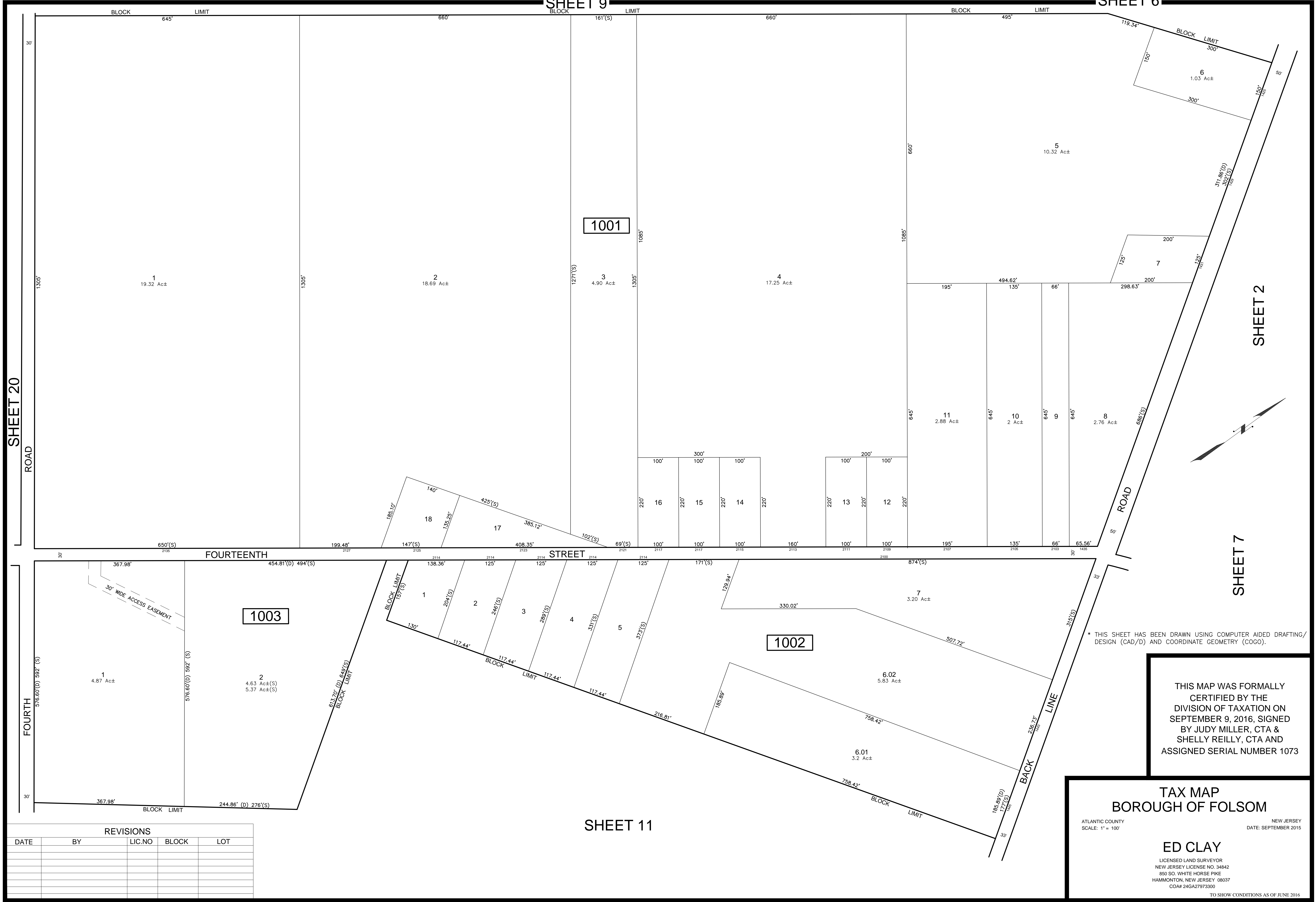
THIS MAP WAS FORMALLY CERTIFIED BY THE DIVISION OF TAXATION ON SEPTEMBER 9, 2016, SIGNED BY JUDY MILLER, CTA & SHELLY REILLY, CTA AND ASSIGNED SERIAL NUMBER 1073

**TAX MAP  
BOROUGH OF FOLSOM**

ATLANTIC COUNTY NEW JERSEY  
SCALE: 1" = 100' DATE: SEPTEMBER 2015

**ED CLAY**  
LICENSED LAND SURVEYOR  
NEW JERSEY LICENSE NO. 34842  
850 SO. WHITE HORSE PIKE  
HAMMONTON, NEW JERSEY 08037  
COA# 24GA27973300

TO SHOW CONDITIONS AS OF JUNE 2016



\* THIS SHEET HAS BEEN DRAWN USING COMPUTER AIDED DRAFTING/ DESIGN (CAD/D) AND COORDINATE GEOMETRY (COGO).

THIS MAP WAS FORMALLY CERTIFIED BY THE DIVISION OF TAXATION ON SEPTEMBER 9, 2016, SIGNED BY JUDY MILLER, CTA & SHELLY REILLY, CTA AND ASSIGNED SERIAL NUMBER 1073

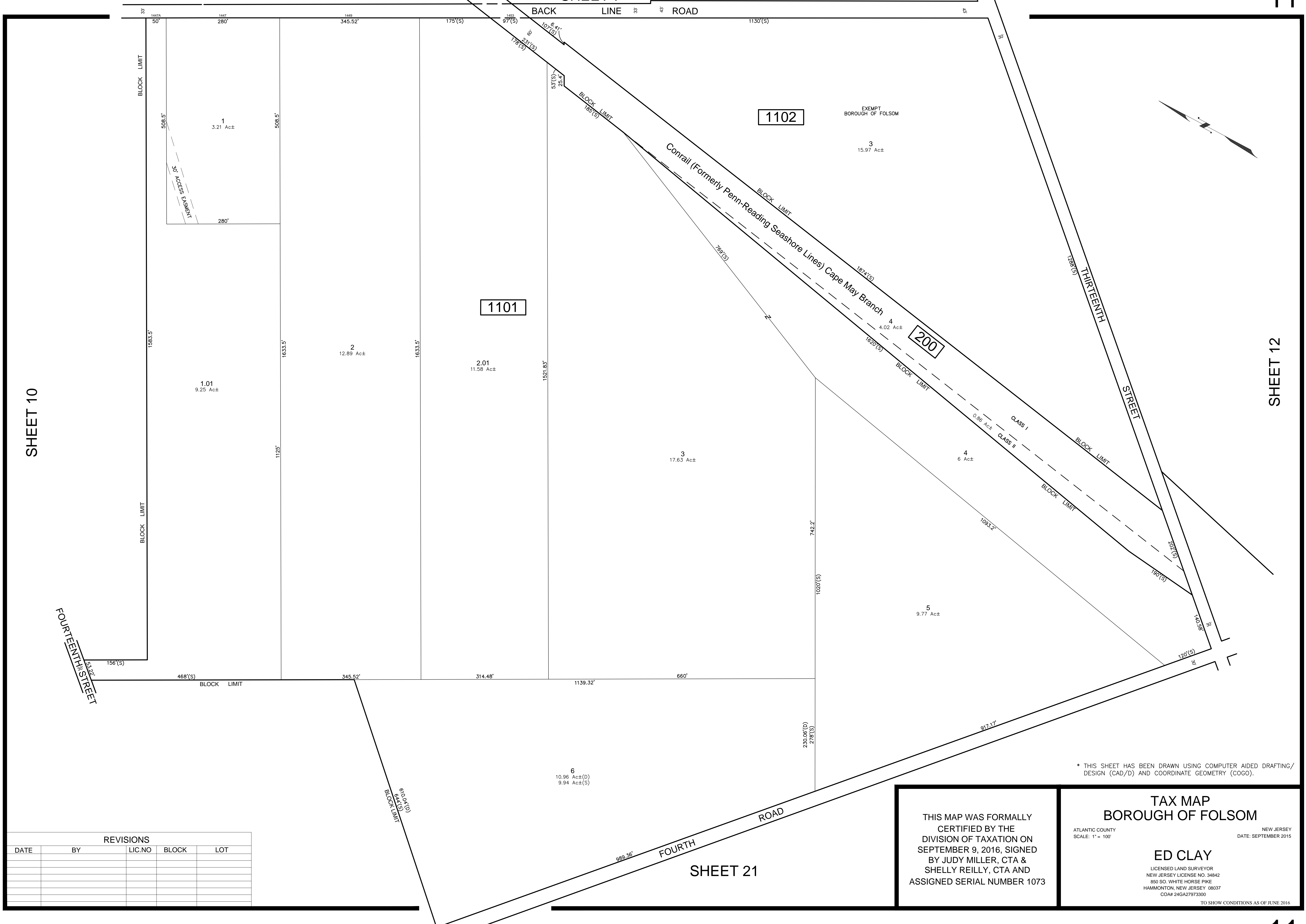
**TAX MAP**  
**BOROUGH OF FOLSOM**

ATLANTIC COUNTY NEW JERSEY  
 SCALE: 1" = 100' DATE: SEPTEMBER 2015

**ED CLAY**  
 LICENSED LAND SURVEYOR  
 NEW JERSEY LICENSE NO. 34842  
 850 SO. WHITE HORSE PIKE  
 HAMMONTON, NEW JERSEY 08037  
 CO# 24GA27973300

TO SHOW CONDITIONS AS OF JUNE 2016

REVISIONS				
DATE	BY	LIC.NO	BLOCK	LOT



\* THIS SHEET HAS BEEN DRAWN USING COMPUTER AIDED DRAFTING/ DESIGN (CAD/D) AND COORDINATE GEOMETRY (COCO).

REVISIONS				
DATE	BY	LIC.NO	BLOCK	LOT

THIS MAP WAS FORMALLY CERTIFIED BY THE DIVISION OF TAXATION ON SEPTEMBER 9, 2016, SIGNED BY JUDY MILLER, CTA & SHELLY REILLY, CTA AND ASSIGNED SERIAL NUMBER 1073

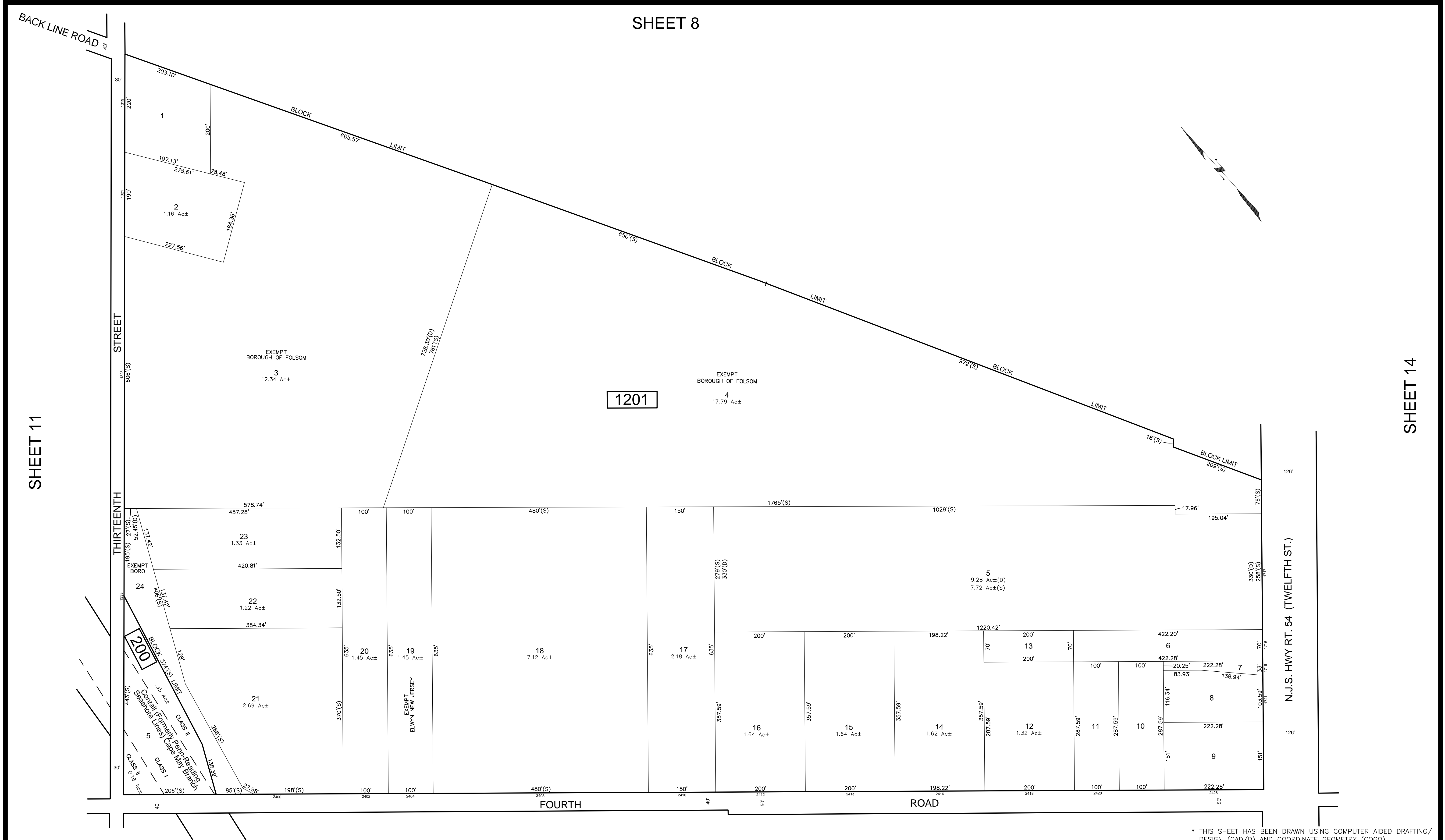
**TAX MAP**  
**BOROUGH OF FOLSOM**  
 ATLANTIC COUNTY  
 SCALE: 1" = 100'  
 NEW JERSEY  
 DATE: SEPTEMBER 2015  
**ED CLAY**  
 LICENSED LAND SURVEYOR  
 NEW JERSEY LICENSE NO. 34842  
 850 SO. WHITE HORSE PIKE  
 HAMMONTON, NEW JERSEY 08037  
 CO# 24GA27973300  
 TO SHOW CONDITIONS AS OF JUNE 2016

SHEET 10

SHEET 12

SHEET 21

SHEET 8



SHEET 11

SHEET 14

\* THIS SHEET HAS BEEN DRAWN USING COMPUTER AIDED DRAFTING/ DESIGN (CAD/D) AND COORDINATE GEOMETRY (COCO).

REVISIONS				
DATE	BY	LIC.NO	BLOCK	LOT

SHEET 22

THIS MAP WAS FORMALLY CERTIFIED BY THE DIVISION OF TAXATION ON SEPTEMBER 9, 2016, SIGNED BY JUDY MILLER, CTA & SHELLY REILLY, CTA AND ASSIGNED SERIAL NUMBER 1073

**TAX MAP**  
**BOROUGH OF FOLSOM**

ATLANTIC COUNTY  
 SCALE: 1" = 100'

NEW JERSEY  
 DATE: SEPTEMBER 2015

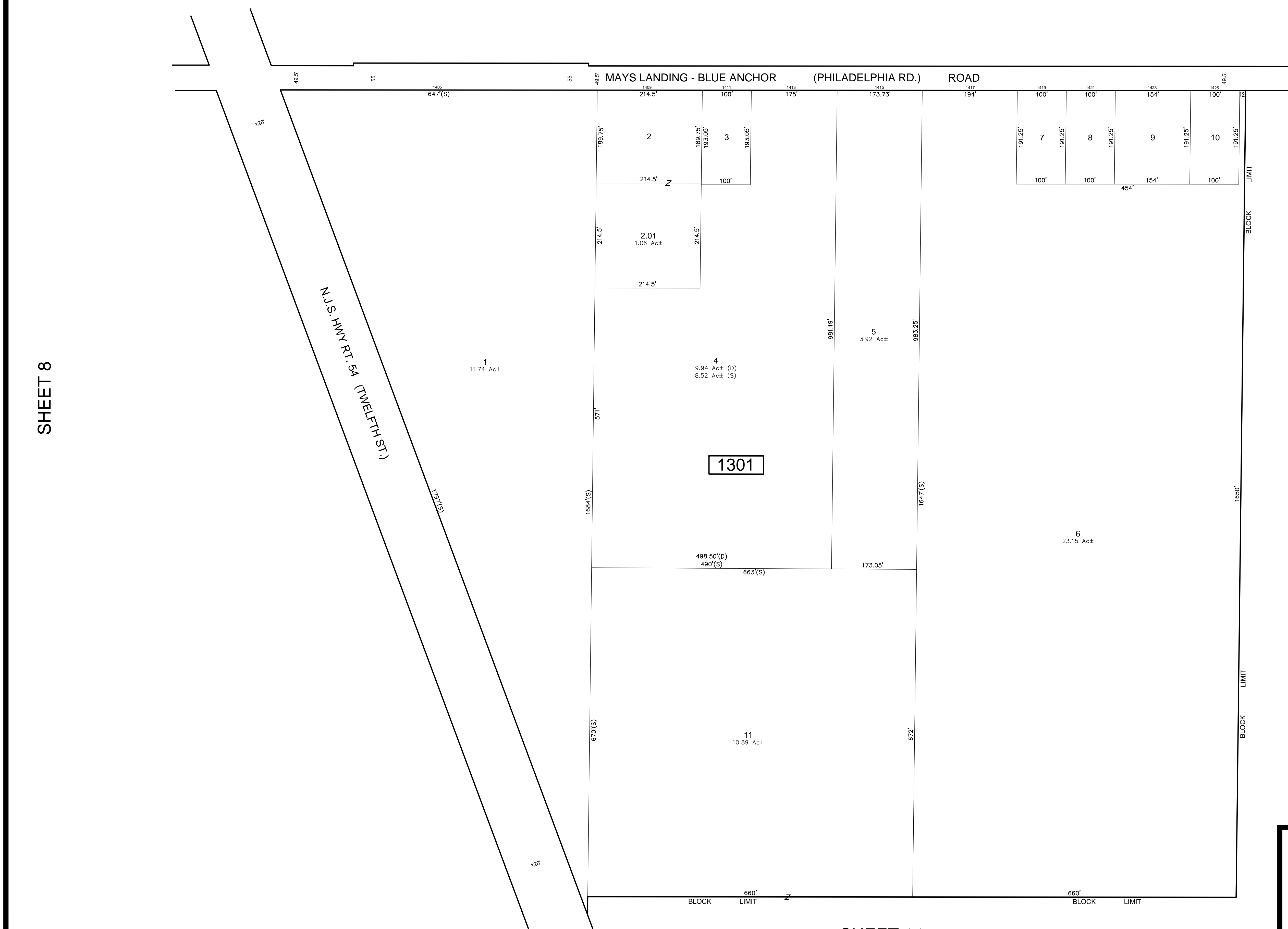
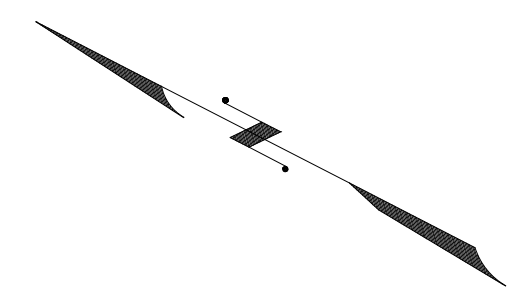
**ED CLAY**  
 LICENSED LAND SURVEYOR  
 NEW JERSEY LICENSE NO. 34842  
 850 SO. WHITE HORSE PIKE  
 HAMMONTON, NEW JERSEY 08037  
 CO# 24GA27973300

TO SHOW CONDITIONS AS OF JUNE 2016



REVISIONS				
DATE	BY	LIC.NO	BLOCK	LOT

SHEET 5



SHEET 8

SHEET 14

1301

THIS MAP WAS FORMALLY  
 CERTIFIED BY THE  
 DIVISION OF TAXATION ON  
 SEPTEMBER 9, 2016, SIGNED  
 BY JUDY MILLER, CTA &  
 SHELLY REILLY, CTA AND  
 ASSIGNED SERIAL NUMBER 1073

**TAX MAP**  
**BOROUGH OF FOLSOM**

ATLANTIC COUNTY NEW JERSEY  
 SCALE: 1" = 100' DATE: SEPTEMBER 2015

**ED CLAY**

LICENSED LAND SURVEYOR  
 NEW JERSEY LICENSE NO. 34842  
 850 SO. WHITE HORSE PIKE  
 HAMMONTON, NEW JERSEY 08037  
 COA# 24GA27973300

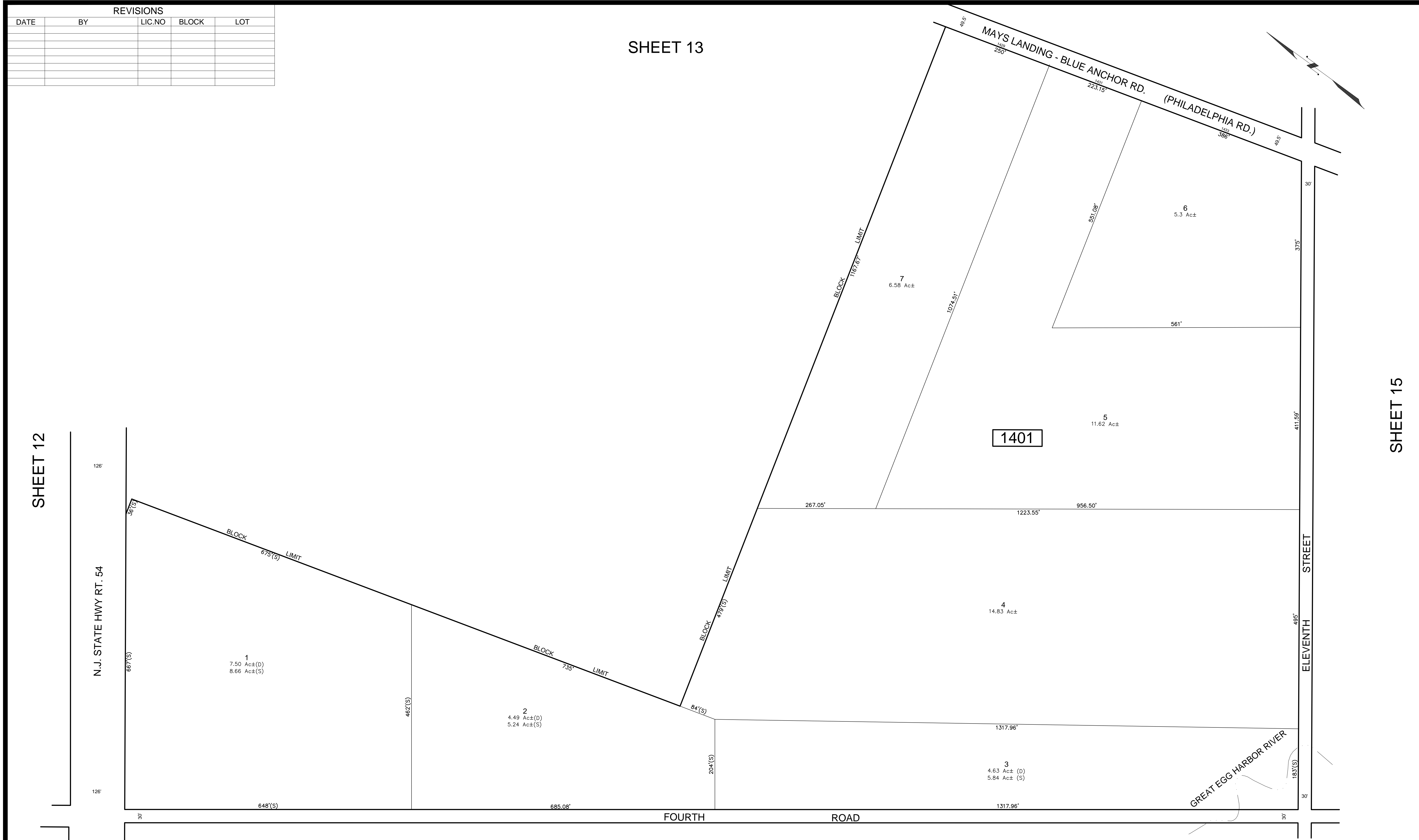
TO SHOW CONDITIONS AS OF JUNE 2016

\* THIS SHEET HAS BEEN DRAWN USING COMPUTER AIDED DRAFTING/  
 DESIGN (CAD/D) AND COORDINATE GEOMETRY (COGO).

SHEET 14

REVISIONS				
DATE	BY	LIC.NO	BLOCK	LOT

SHEET 13



SHEET 12

SHEET 15

SHEET 23

SHEET 24

THIS MAP WAS FORMALLY  
 CERTIFIED BY THE  
 DIVISION OF TAXATION ON  
 SEPTEMBER 9, 2016, SIGNED  
 BY JUDY MILLER, CTA &  
 SHELLY REILLY, CTA AND  
 ASSIGNED SERIAL NUMBER 1073

**TAX MAP**  
**BOROUGH OF FOLSOM**

ATLANTIC COUNTY  
 SCALE: 1" = 100'

NEW JERSEY  
 DATE: SEPTEMBER 2015

**ED CLAY**  
 LICENSED LAND SURVEYOR  
 NEW JERSEY LICENSE NO. 34842  
 850 SO. WHITE HORSE PIKE  
 HAMMONTON, NEW JERSEY 08037  
 CO# 24GA27973300


TO SHOW CONDITIONS AS OF JUNE 2016

\* THIS SHEET HAS BEEN DRAWN USING COMPUTER AIDED DRAFTING/  
 DESIGN (CAD/D) AND COORDINATE GEOMETRY (COGO).

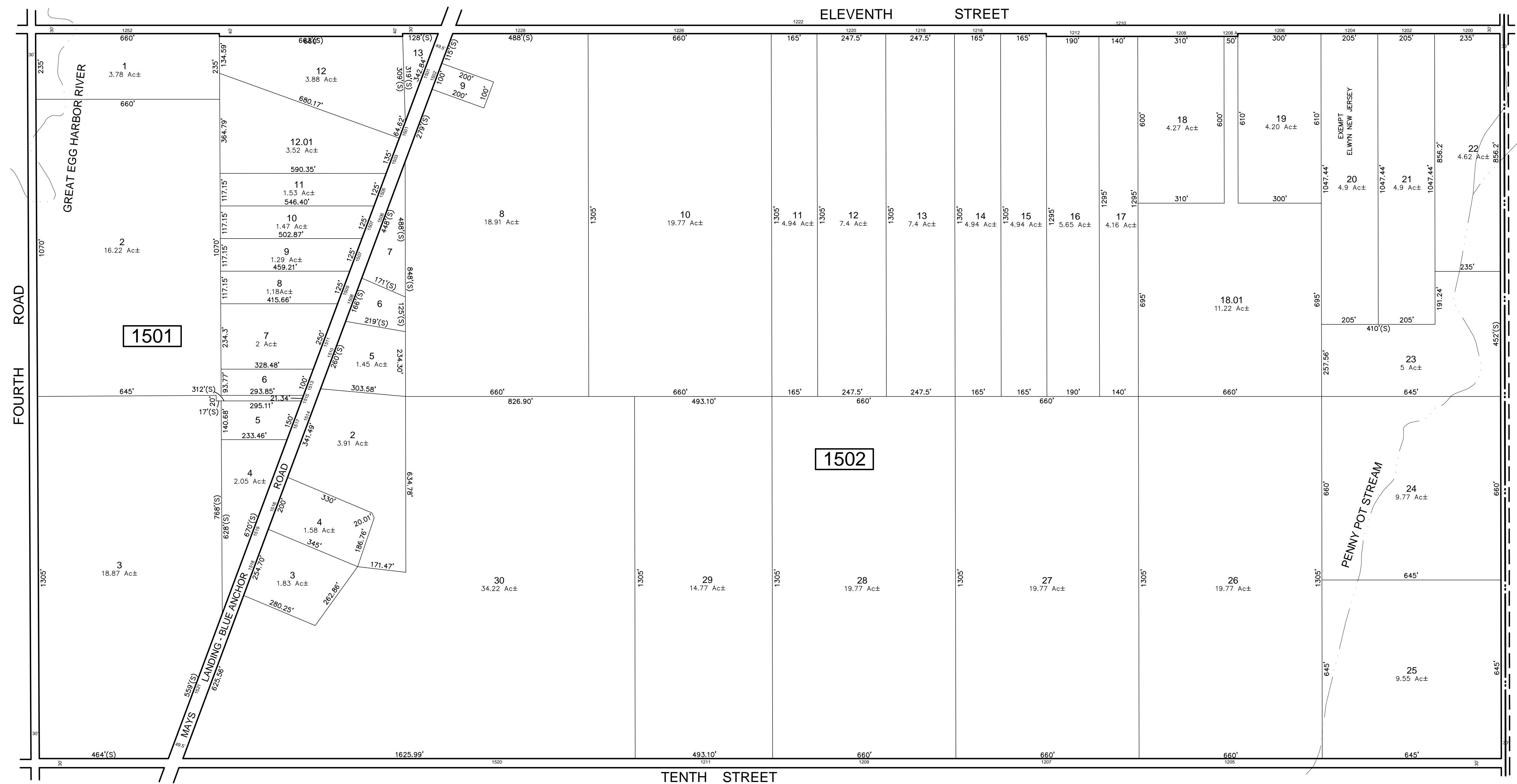
REVISIONS				
DATE	BY	LIC.NO	BLOCK	LOT

SHEET 14

SHEET 5



SHEET 31



TOWN OF HAMMONTON  
ATLANTIC COUNTY

\* THIS SHEET HAS BEEN DRAWN USING COMPUTER AIDED DRAFTING/  
DESIGN (CAD/D) AND COORDINATE GEOMETRY (COGO).

SHEET 16

THIS MAP WAS FORMALLY  
CERTIFIED BY THE  
DIVISION OF TAXATION ON  
SEPTEMBER 9, 2016, SIGNED  
BY JUDY MILLER, CTA &  
SHELLY REILLY, CTA AND  
ASSIGNED SERIAL NUMBER 1073

**TAX MAP**  
**BOROUGH OF FOLSOM**

ATLANTIC COUNTY  
SCALE: 1" = 200'

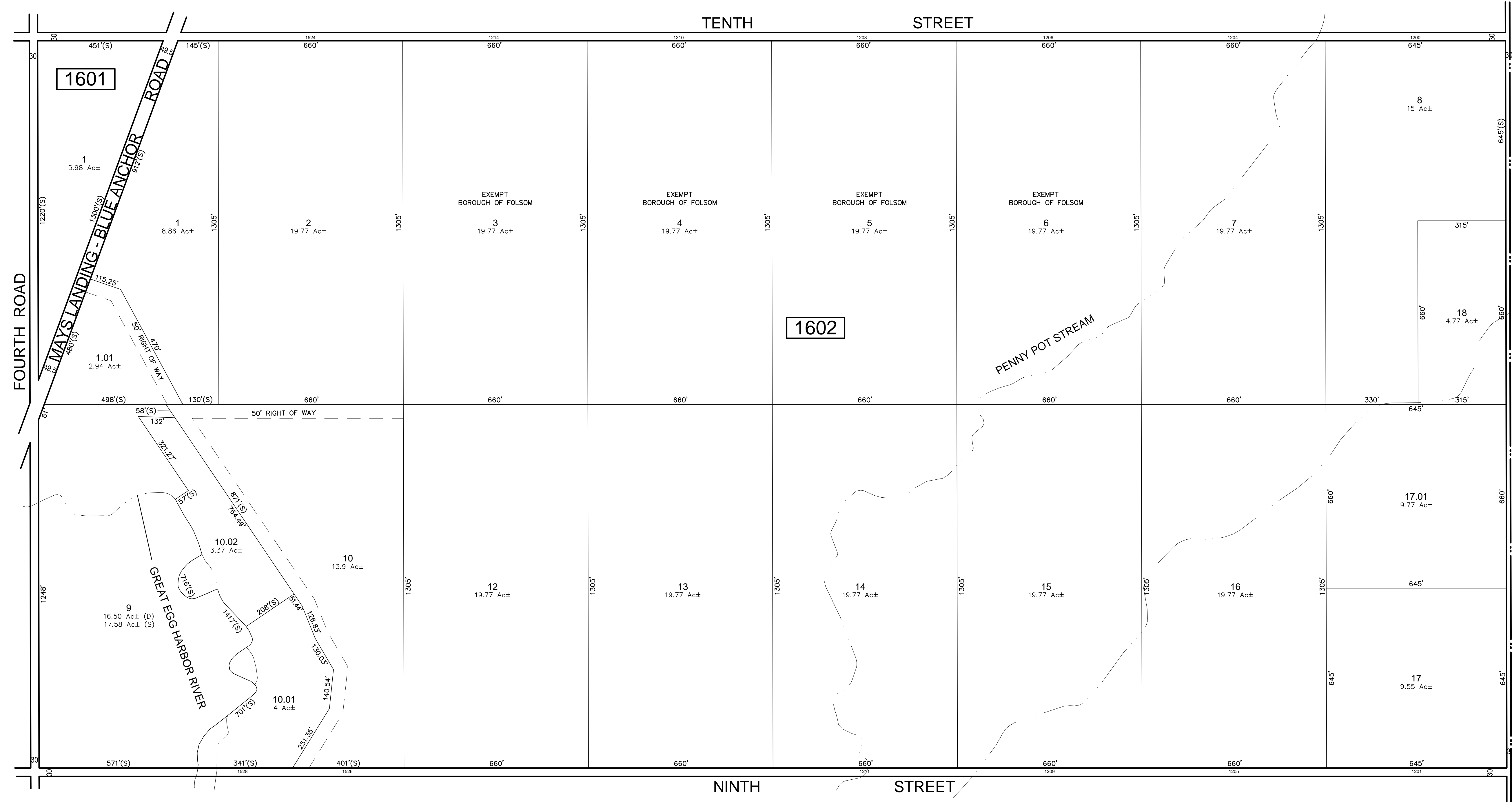

NEW JERSEY  
DATE: SEPTEMBER 2015

**ED CLAY**  
LICENSED LAND SURVEYOR  
NEW JERSEY LICENSE NO. 34842  
850 SO. WHITE HORSE PIKE  
HAMMONTON, NEW JERSEY 08037  
CO# 24GA27973300

TO SHOW CONDITIONS AS OF JUNE 2016

REVISIONS				
DATE	BY	LIC.NO	BLOCK	LOT

SHEET 15



SHEET 32

TOWN OF HAMMONTON  
ATLANTIC COUNTY

\* THIS SHEET HAS BEEN DRAWN USING COMPUTER AIDED DRAFTING/ DESIGN (CAD/D) AND COORDINATE GEOMETRY (COGO).

SHEET 17

THIS MAP WAS FORMALLY  
 CERTIFIED BY THE  
 DIVISION OF TAXATION ON  
 SEPTEMBER 9, 2016, SIGNED  
 BY JUDY MILLER, CTA &  
 SHELLY REILLY, CTA AND  
 ASSIGNED SERIAL NUMBER 1073

**TAX MAP**  
**BOROUGH OF FOLSOM**

ATLANTIC COUNTY  
 SCALE: 1" = 200'

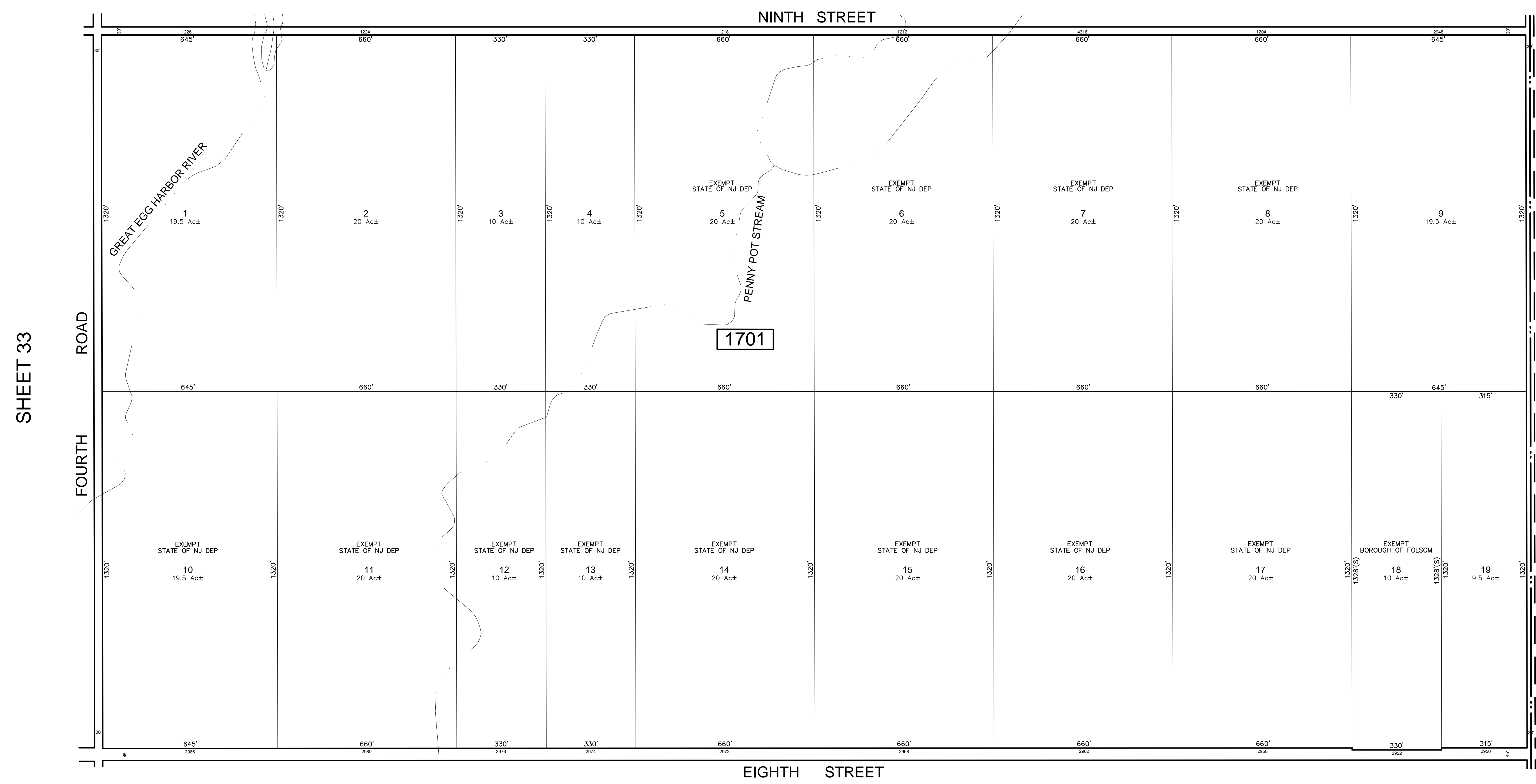

NEW JERSEY  
 DATE: SEPTEMBER 2015

**ED CLAY**  
 LICENSED LAND SURVEYOR  
 NEW JERSEY LICENSE NO. 34842  
 850 SO. WHITE HORSE PIKE  
 HAMMONTON, NEW JERSEY 08037  
 CO# 24GA27973300

TO SHOW CONDITIONS AS OF JUNE 2016

REVISIONS				
DATE	BY	LIC.NO	BLOCK	LOT

SHEET 16



SHEET 33

TOWN OF HAMMONTON  
ATLANTIC COUNTY

SHEET 18

\* THIS SHEET HAS BEEN DRAWN USING COMPUTER AIDED DRAFTING/  
DESIGN (CAD/D) AND COORDINATE GEOMETRY (COGO).

THIS MAP WAS FORMALLY  
CERTIFIED BY THE  
DIVISION OF TAXATION ON  
SEPTEMBER 9, 2016, SIGNED  
BY JUDY MILLER, CTA &  
SHELLY REILLY, CTA AND  
ASSIGNED SERIAL NUMBER 1073

**TAX MAP**  
**BOROUGH OF FOLSOM**

ATLANTIC COUNTY  
SCALE: 1" = 200'

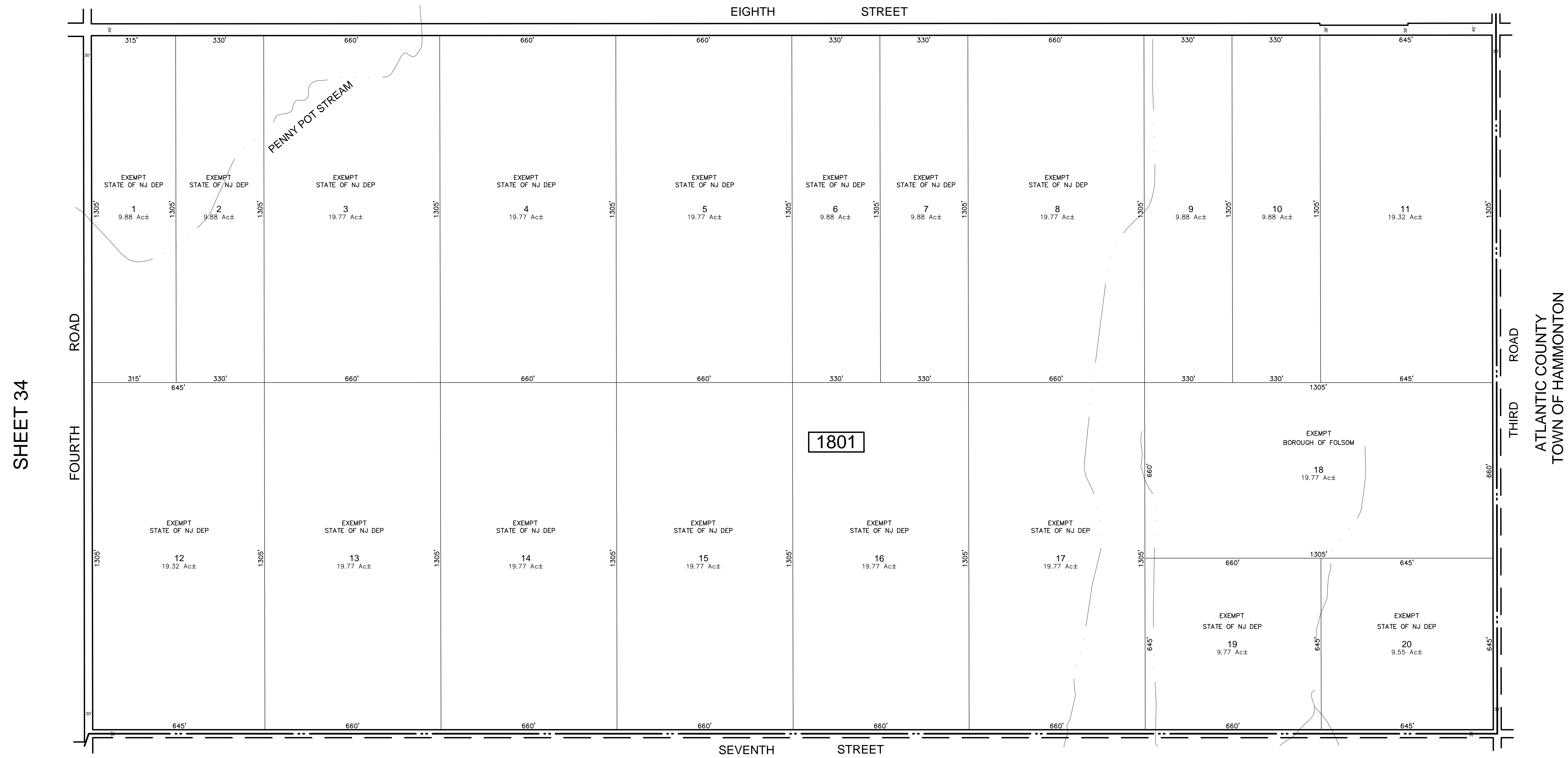
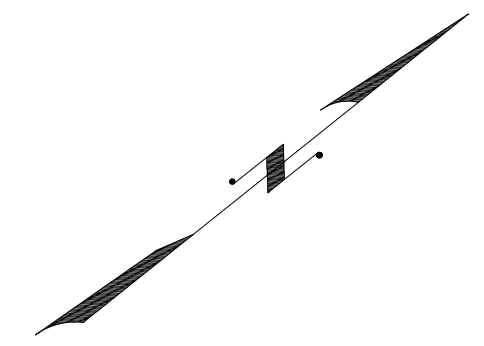
NEW JERSEY  
DATE: SEPTEMBER 2015

**ED CLAY**  
LICENSED LAND SURVEYOR  
NEW JERSEY LICENSE NO. 34842  
850 SO. WHITE HORSE PIKE  
HAMMONTON, NEW JERSEY 08037  
CO# 24GA27973300

TO SHOW CONDITIONS AS OF JUNE 2016

REVISIONS				
DATE	BY	LIC.NO	BLOCK	LOT

SHEET 17



SHEET 34

ATLANTIC COUNTY  
TOWN OF HAMMONTON

ATLANTIC COUNTY  
HAMILTON TOWNSHIP

SHEET 22

\* THIS SHEET HAS BEEN DRAWN USING COMPUTER AIDED DRAFTING/  
DESIGN (CAD/D) AND COORDINATE GEOMETRY (COGO).

THIS MAP WAS FORMALLY  
CERTIFIED BY THE  
DIVISION OF TAXATION ON  
SEPTEMBER 9, 2016, SIGNED  
BY JUDY MILLER, CTA &  
SHELLY REILLY, CTA AND  
ASSIGNED SERIAL NUMBER 1073

**TAX MAP**  
**BOROUGH OF FOLSOM**

ATLANTIC COUNTY  
SCALE: 1" = 200'


NEW JERSEY  
DATE: SEPTEMBER 2015

**ED CLAY**  
LICENSED LAND SURVEYOR  
NEW JERSEY LICENSE NO. 34842  
850 SO. WHITE HORSE PIKE  
HAMMONTON, NEW JERSEY 08037  
CO# 24GA27973300

TO SHOW CONDITIONS AS OF JUNE 2016

REVISIONS				
DATE	BY	LIC.NO	BLOCK	LOT

\* THIS SHEET HAS BEEN DRAWN USING COMPUTER AIDED DRAFTING/ DESIGN (CAD/D) AND COORDINATE GEOMETRY (COGO).



SHEET 25

RIVER TERRACE

FIFTEENTH STREET

ROAD SHEET 9

FOURTH

THIS MAP WAS FORMALLY CERTIFIED BY THE DIVISION OF TAXATION ON SEPTEMBER 9, 2016, SIGNED BY JUDY MILLER, CTA & SHELLY REILLY, CTA AND ASSIGNED SERIAL NUMBER 1073

TAX MAP  
BOROUGH OF FOLSOM

ATLANTIC COUNTY NEW JERSEY  
SCALE: 1" = 100' DATE: SEPTEMBER 2015

ED CLAY  
LICENSED LAND SURVEYOR  
NEW JERSEY LICENSE NO. 34842  
850 SO. WHITE HORSE PIKE  
HAMMONTON, NEW JERSEY 08037  
COA# 24GA27973300

TO SHOW CONDITIONS AS OF JUNE 2016



SHEET 20

# TAX MAP BOROUGH OF FOLSOM

ATLANTIC COUNTY  
SCALE: 1" = 100'

NEW JERSEY  
DATE: SEPTEMBER 2015

## ED CLAY

LICENSED LAND SURVEYOR  
NEW JERSEY LICENSE NO. 34842  
850 SO. WHITE HORSE PIKE  
HAMMONTON, NEW JERSEY 08037  
COA# 24GA27973300

TO SHOW CONDITIONS AS OF JUNE 2016

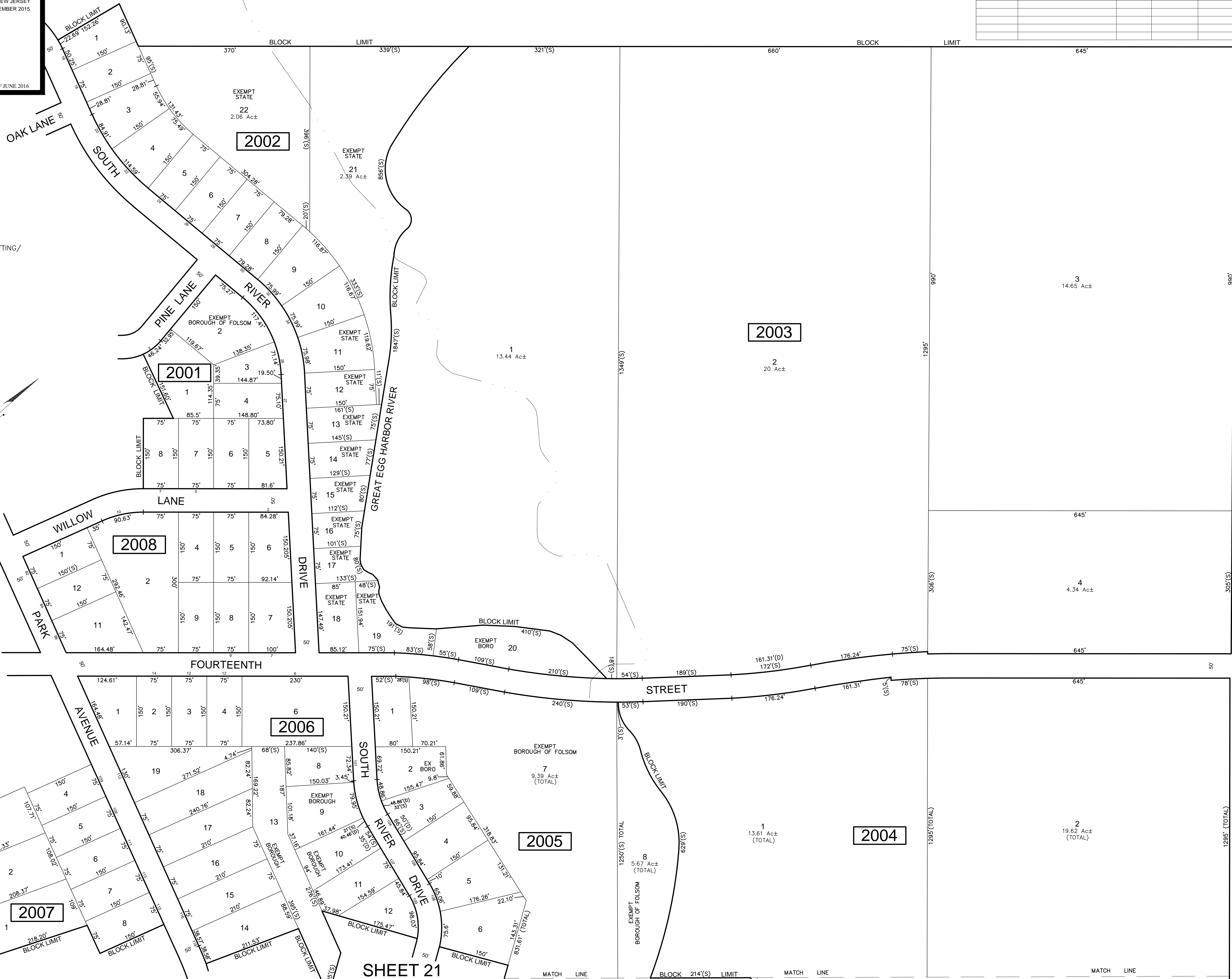

THIS MAP WAS FORMALLY  
CERTIFIED BY THE  
DIVISION OF TAXATION ON  
SEPTEMBER 9, 2016, SIGNED  
BY JUDY MILLER, CTA &  
SHELLY REILLY, CTA AND  
ASSIGNED SERIAL NUMBER 1073

\* THIS SHEET HAS BEEN DRAWN USING COMPUTER AIDED DRAFTING/  
DESIGN (CAD/D) AND COORDINATE GEOMETRY (COGO).

# SHEET 19

REVISIONS				
DATE	BY	LIC. NO	BLOCK	LOT

SHEET 26




SHEET 10

FOURTH STREET

SHEET 21





\* THIS SHEET HAS BEEN DRAWN USING COMPUTER AIDED DRAFTING/ DESIGN (CAD/D) AND COORDINATE GEOMETRY (COGO).

REVISIONS				
DATE	BY	LIC.NO	BLOCK	LOT

THIS MAP WAS FORMALLY CERTIFIED BY THE DIVISION OF TAXATION ON SEPTEMBER 9, 2016, SIGNED BY JUDY MILLER, CTA & SHELLY REILLY, CTA AND ASSIGNED SERIAL NUMBER 1073

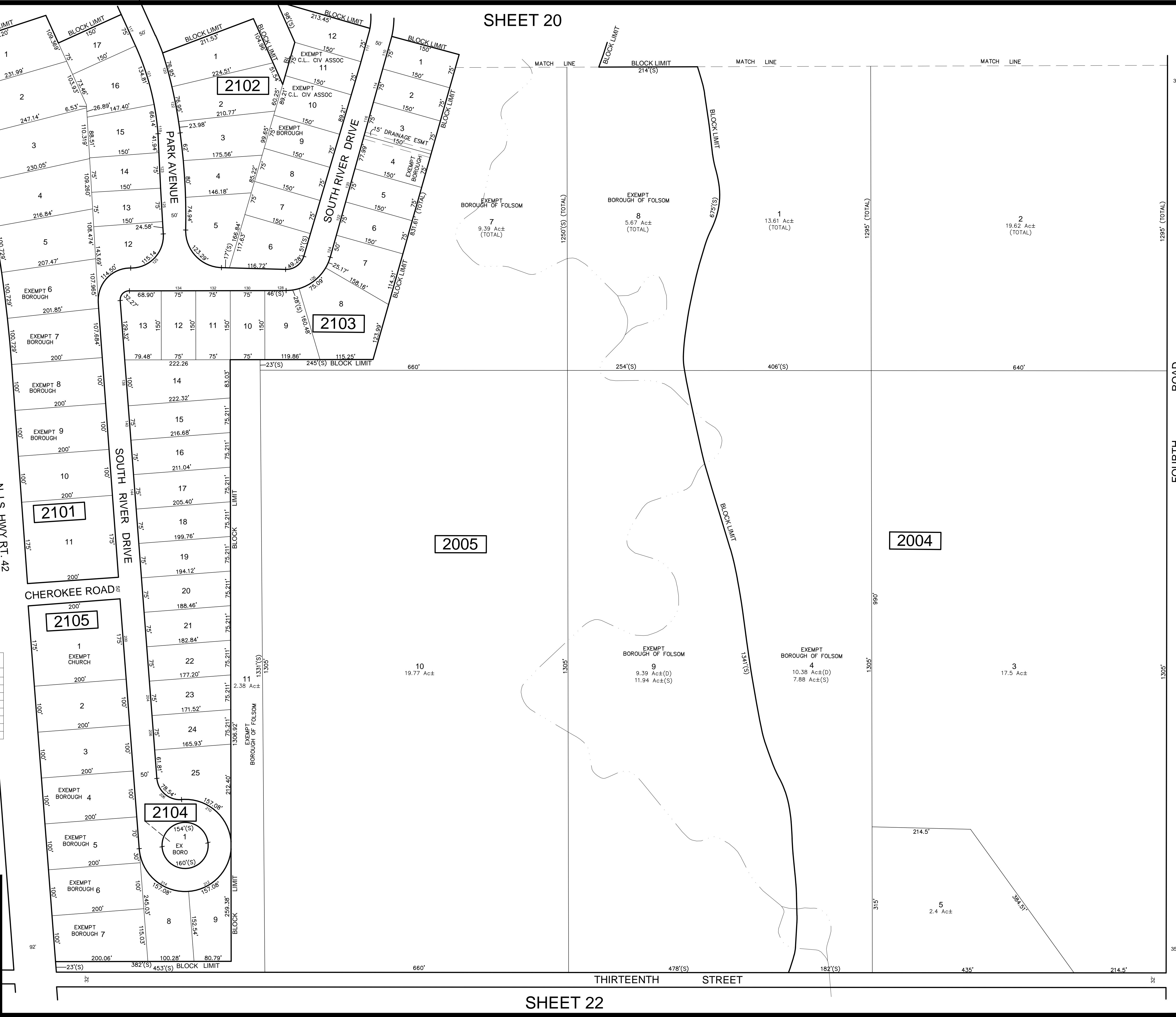
**TAX MAP**  
**BOROUGH OF FOLSOM**

ATLANTIC COUNTY  
SCALE: 1" = 100'

NEW JERSEY  
DATE: SEPTEMBER 2015

**ED CLAY**  
LICENSED LAND SURVEYOR  
NEW JERSEY LICENSE NO. 34842  
850 SO. WHITE HORSE PIKE  
HAMMONTON, NEW JERSEY 08037  
COA# 24GA27973300

TO SHOW CONDITIONS AS OF JUNE 2016

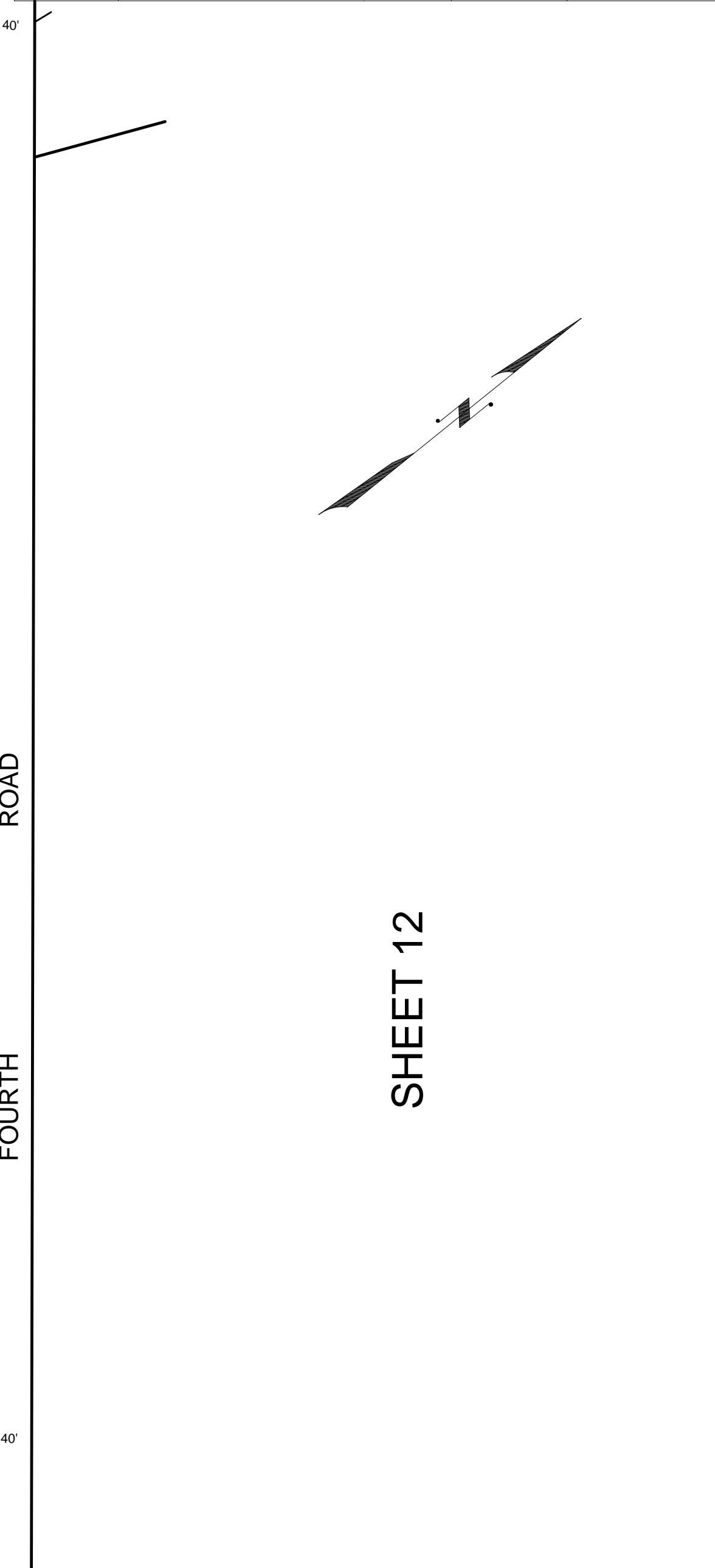
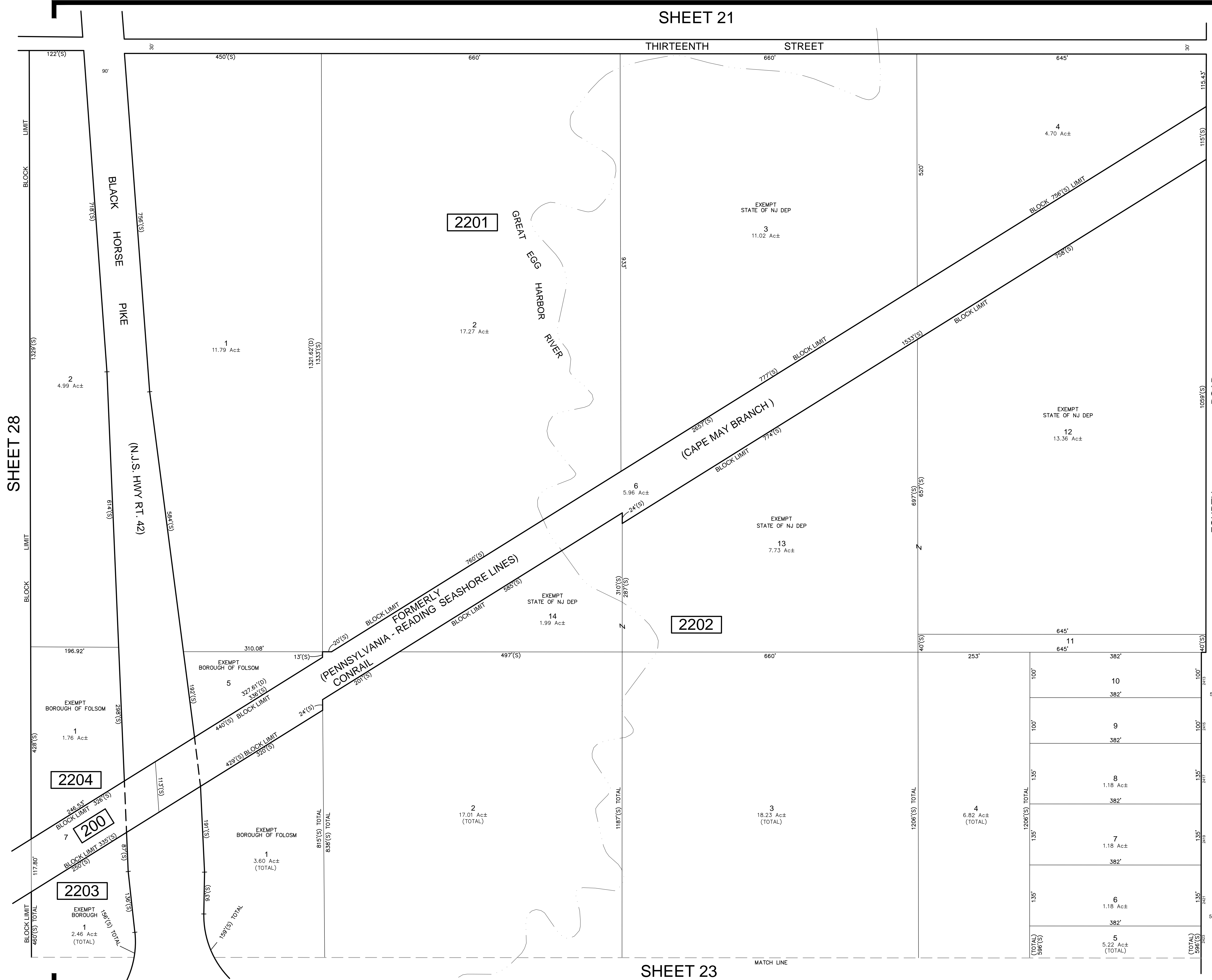


SHEET 27

ROAD  
FOURTH  
SHEET 11

SHEET 21

REVISIONS				
DATE	BY	LIC.NO	BLOCK	LOT



SHEET 28

SHEET 12

2204

200

2203

2202

2201

\* THIS SHEET HAS BEEN DRAWN USING COMPUTER AIDED DRAFTING/ DESIGN (CAD/D) AND COORDINATE GEOMETRY (COGO).

THIS MAP WAS FORMALLY  
 CERTIFIED BY THE  
 DIVISION OF TAXATION ON  
 SEPTEMBER 9, 2016, SIGNED  
 BY JUDY MILLER, CTA &  
 SHELLY REILLY, CTA AND  
 ASSIGNED SERIAL NUMBER 1073

**TAX MAP  
 BOROUGH OF FOLSOM**

ATLANTIC COUNTY  
SCALE: 1" = 100'

NEW JERSEY  
DATE: SEPTEMBER 2015

**ED CLAY**

LICENSED LAND SURVEYOR  
 NEW JERSEY LICENSE NO. 34842  
 850 SO. WHITE HORSE PIKE  
 HAMMONTON, NEW JERSEY 08037  
 CO# 24GA27973300

TO SHOW CONDITIONS AS OF JUNE 2016

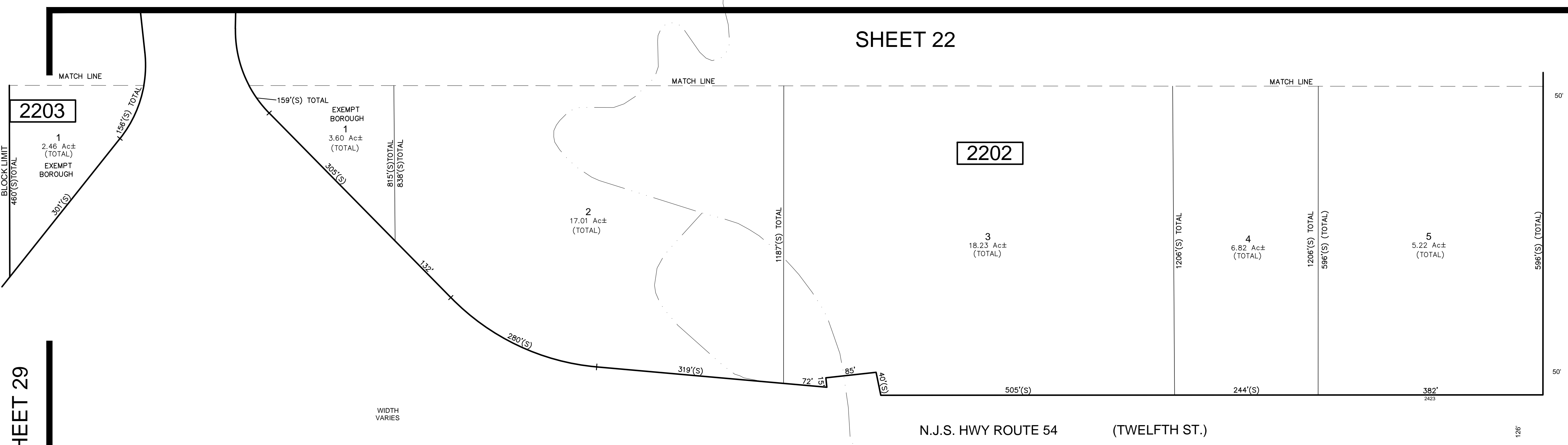
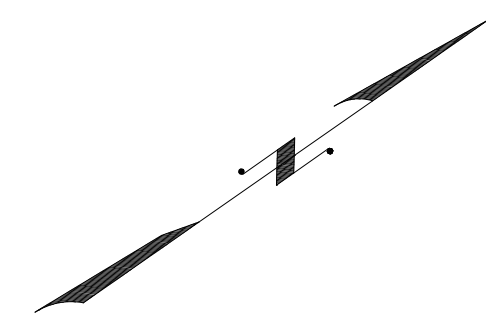
SHEET 23

SHEET 22

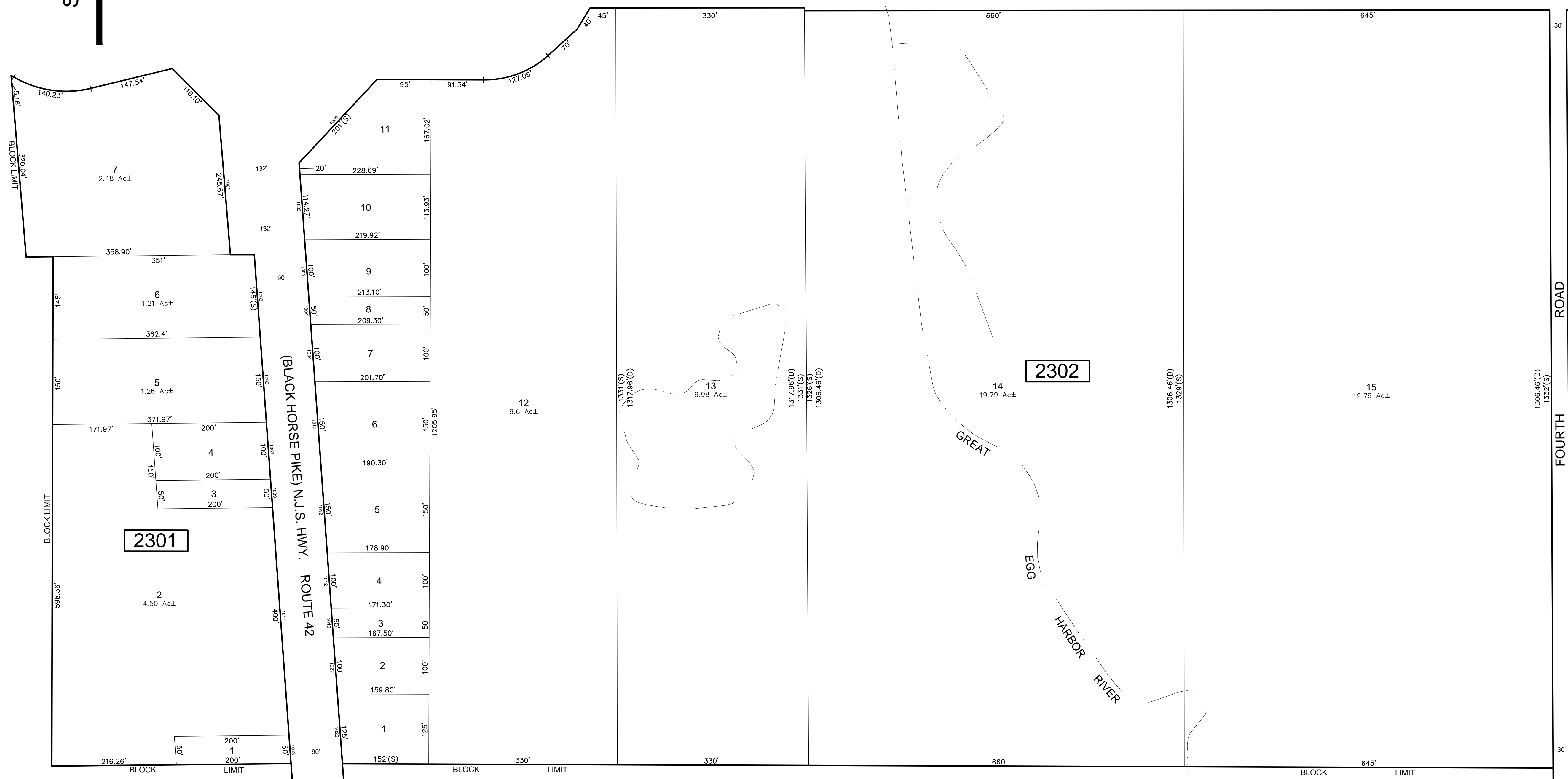
REVISIONS				
DATE	BY	LIC.NO	BLOCK	LOT

\* THIS SHEET HAS BEEN DRAWN USING COMPUTER AIDED DRAFTING/ DESIGN (CAD/D) AND COORDINATE GEOMETRY (COGO).

SHEET 12



SHEET 29



SHEET 14

THIS MAP WAS FORMALLY CERTIFIED BY THE DIVISION OF TAXATION ON SEPTEMBER 9, 2016, SIGNED BY JUDY MILLER, CTA & SHELLY REILLY, CTA AND ASSIGNED SERIAL NUMBER 1073

TAX MAP BOROUGH OF FOLSOM

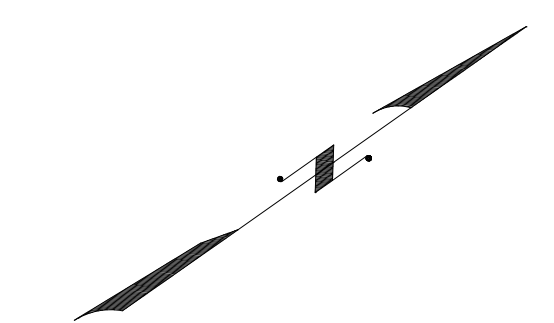
ATLANTIC COUNTY NEW JERSEY SCALE: 1" = 100' DATE: SEPTEMBER 2015

ED CLAY

LICENSED LAND SURVEYOR NEW JERSEY LICENSE NO. 34842 850 SO. WHITE HORSE PIKE HAMMONTON, NEW JERSEY 08037 CO# 24GA27973300

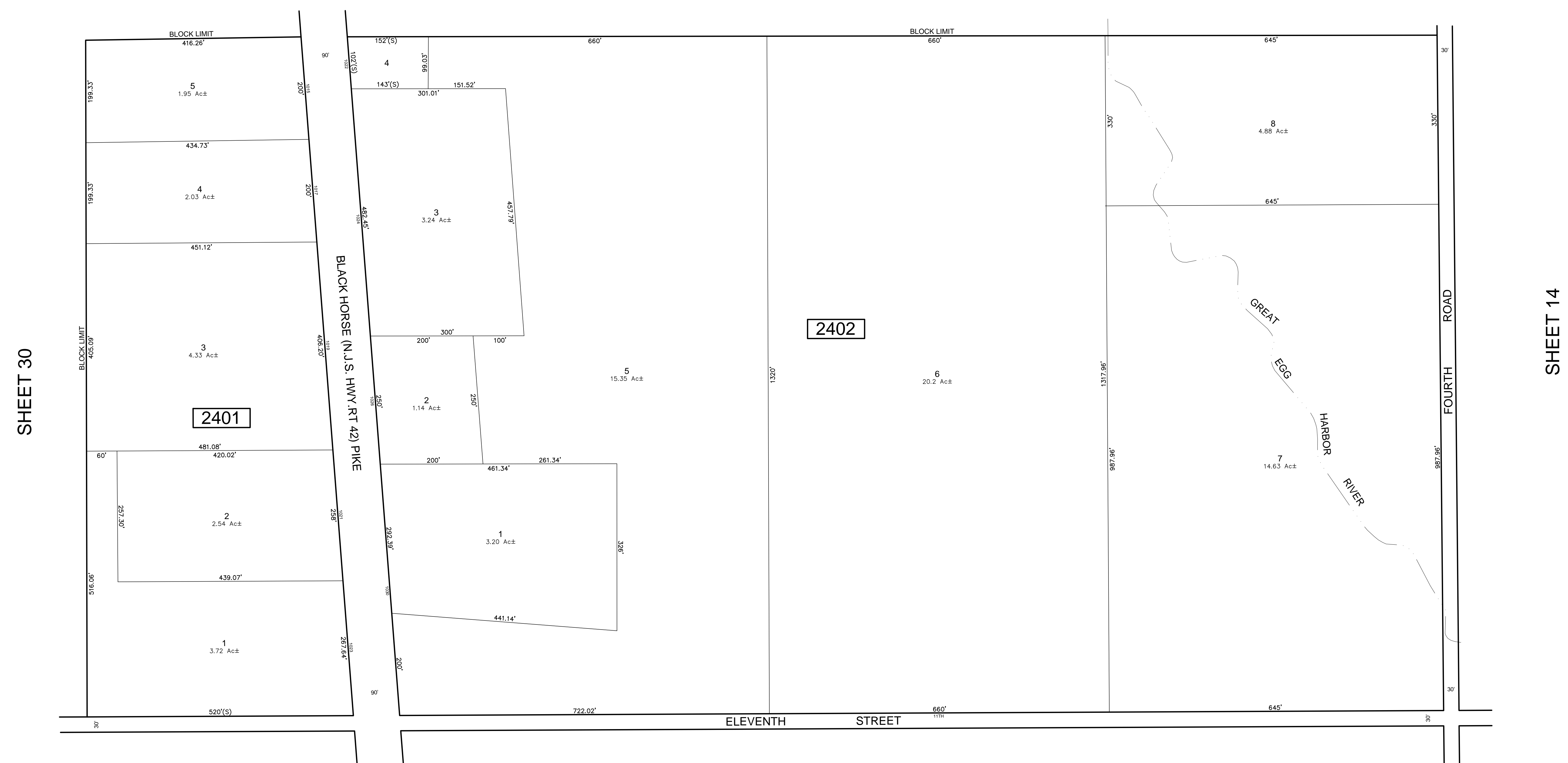
TO SHOW CONDITIONS AS OF JUNE 2016

SHEET 24



REVISIONS				
DATE	BY	LIC.NO	BLOCK	LOT

SHEET 23



SHEET 30

SHEET 14

SHEET 31

\* THIS SHEET HAS BEEN DRAWN USING COMPUTER AIDED DRAFTING/ DESIGN (CAD/D) AND COORDINATE GEOMETRY (COGO).

<p>THIS MAP WAS FORMALLY CERTIFIED BY THE DIVISION OF TAXATION ON SEPTEMBER 9, 2016, SIGNED BY JUDY MILLER, CTA &amp; SHELLY REILLY, CTA AND ASSIGNED SERIAL NUMBER 1073</p>	<p>TAX MAP BOROUGH OF FOLSOM</p>
	<p>ATLANTIC COUNTY SCALE: 1" = 100'</p>
	<p>NEW JERSEY DATE: SEPTEMBER 2015</p>
	<p><b>ED CLAY</b> LICENSED LAND SURVEYOR NEW JERSEY LICENSE NO. 34842 850 SO. WHITE HORSE PIKE HAMMONTON, NEW JERSEY 08037 CO# 24GA27973300</p>
	<p>TO SHOW CONDITIONS AS OF JUNE 2016</p>

TAX MAP  
BOROUGH OF FOLSOM

ATLANTIC COUNTY SCALE: 1" = 100'  
NEW JERSEY DATE: SEPTEMBER 2015

ED CLAY

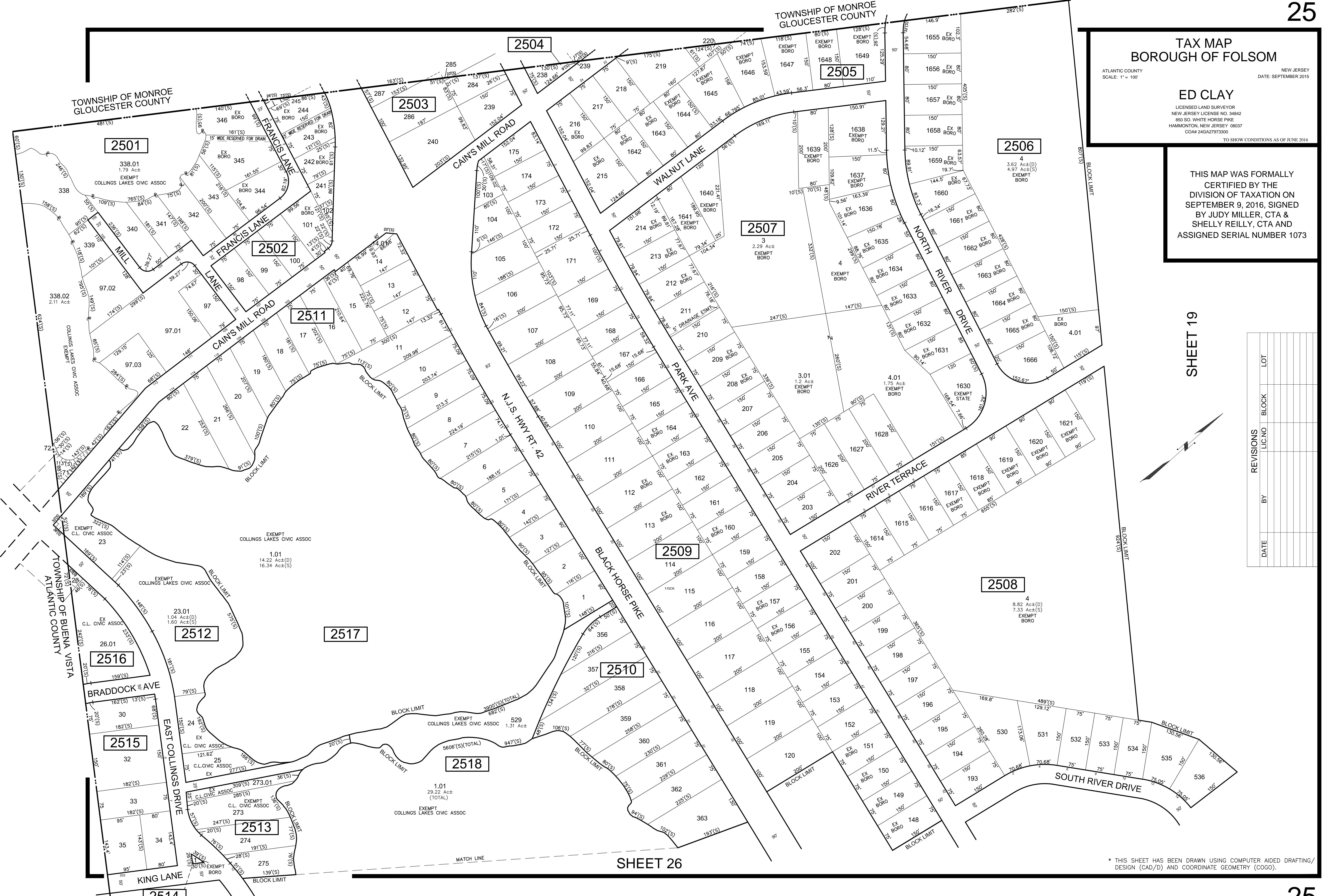

LICENSED LAND SURVEYOR  
NEW JERSEY LICENSE NO. 34842  
850 SQ. WHITE HORSE PIKE  
HAMMONTON, NEW JERSEY 08037  
CO#A# 24GA27973300

TO SHOW CONDITIONS AS OF JUNE 2016

THIS MAP WAS FORMALLY  
CERTIFIED BY THE  
DIVISION OF TAXATION ON  
SEPTEMBER 9, 2016, SIGNED  
BY JUDY MILLER, CTA &  
SHELLY REILLY, CTA AND  
ASSIGNED SERIAL NUMBER 1073

SHEET 19

DATE	BY	REVISIONS	LIC. NO.	BLOCK	LOT



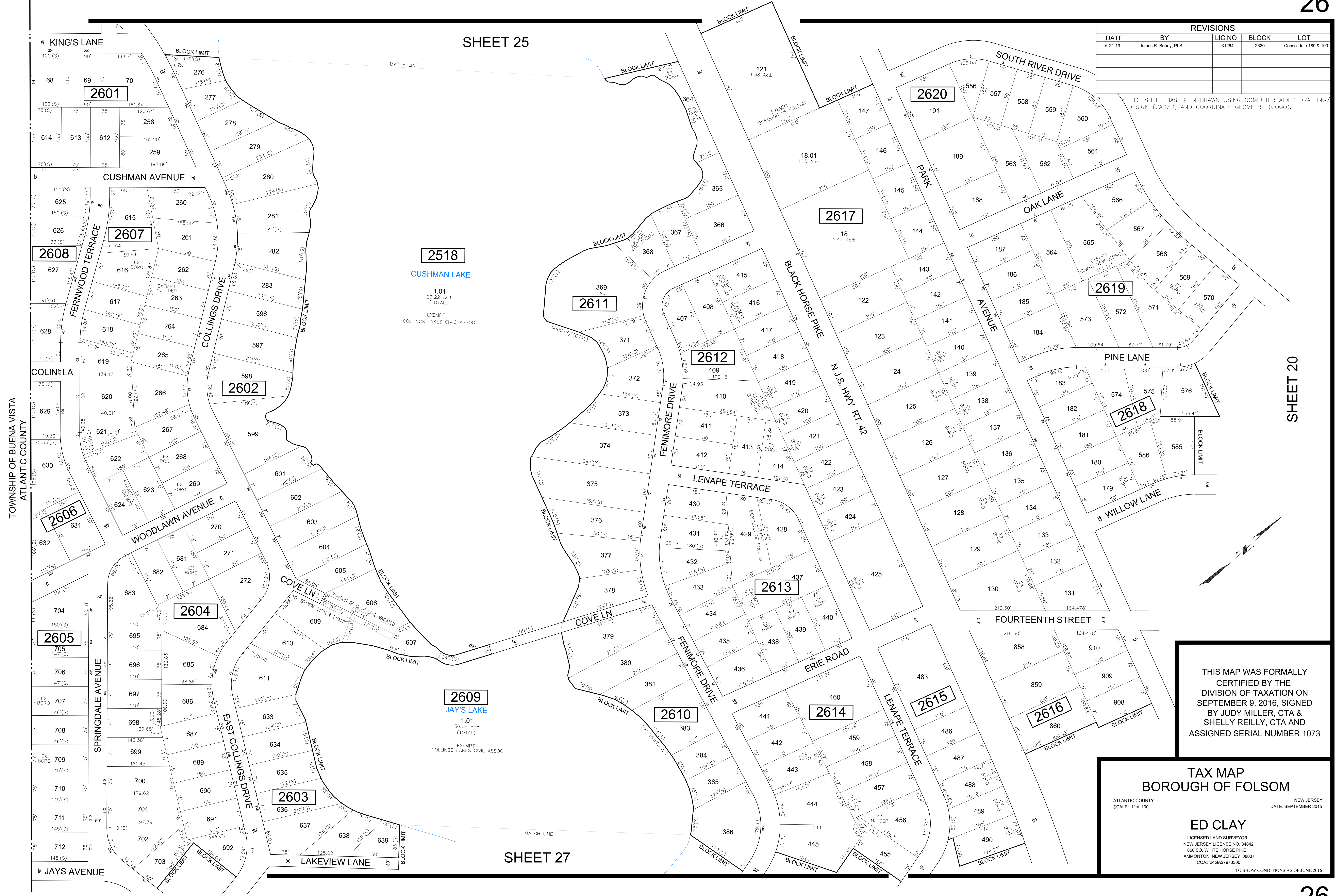
SHEET 26

\* THIS SHEET HAS BEEN DRAWN USING COMPUTER AIDED DRAFTING/  
DESIGN (CAD/D) AND COORDINATE GEOMETRY (COGO).

SHEET 25

REVISIONS				
DATE	BY	LIC. NO.	BLOCK	LOT
6-21-19	James R. Boney, PLS	31264	2620	Consolidate 189 & 190

THIS SHEET HAS BEEN DRAWN USING COMPUTER AIDED DRAFTING/ DESIGN (CAD/D) AND COORDINATE GEOMETRY (COGO).



**2518**  
 CUSHMAN LAKE  
 1.01  
 29.22 Ac±  
 (TOTAL)  
 EXEMPT  
 COLLINGS LAKES CIVIC ASSOC

**2609**  
 JAY'S LAKE  
 1.01  
 36.08 Ac±  
 (TOTAL)  
 EXEMPT  
 COLLINGS LAKES CIVIC ASSOC

THIS MAP WAS FORMALLY  
 CERTIFIED BY THE  
 DIVISION OF TAXATION ON  
 SEPTEMBER 9, 2016, SIGNED  
 BY JUDY MILLER, CTA &  
 SHELLY REILLY, CTA AND  
 ASSIGNED SERIAL NUMBER 1073

**TAX MAP**  
**BOROUGH OF FOLSOM**

ATLANTIC COUNTY  
 SCALE: 1" = 100'

NEW JERSEY  
 DATE: SEPTEMBER 2015

**ED CLAY**  
 LICENSED LAND SURVEYOR  
 NEW JERSEY LICENSE NO. 34842  
 850 SO. WHITE HORSE PIKE  
 HAMMONTON, NEW JERSEY 08037  
 COAP# 24GAZ797300  
 TO SHOW CONDITIONS AS OF JUNE 2016

SHEET 27

SHEET 20

### TAX MAP BOROUGH OF FOLSOM


ATLANTIC COUNTY NEW JERSEY  
SCALE: 1" = 100' DATE: SEPTEMBER 2015

### ED CLAY

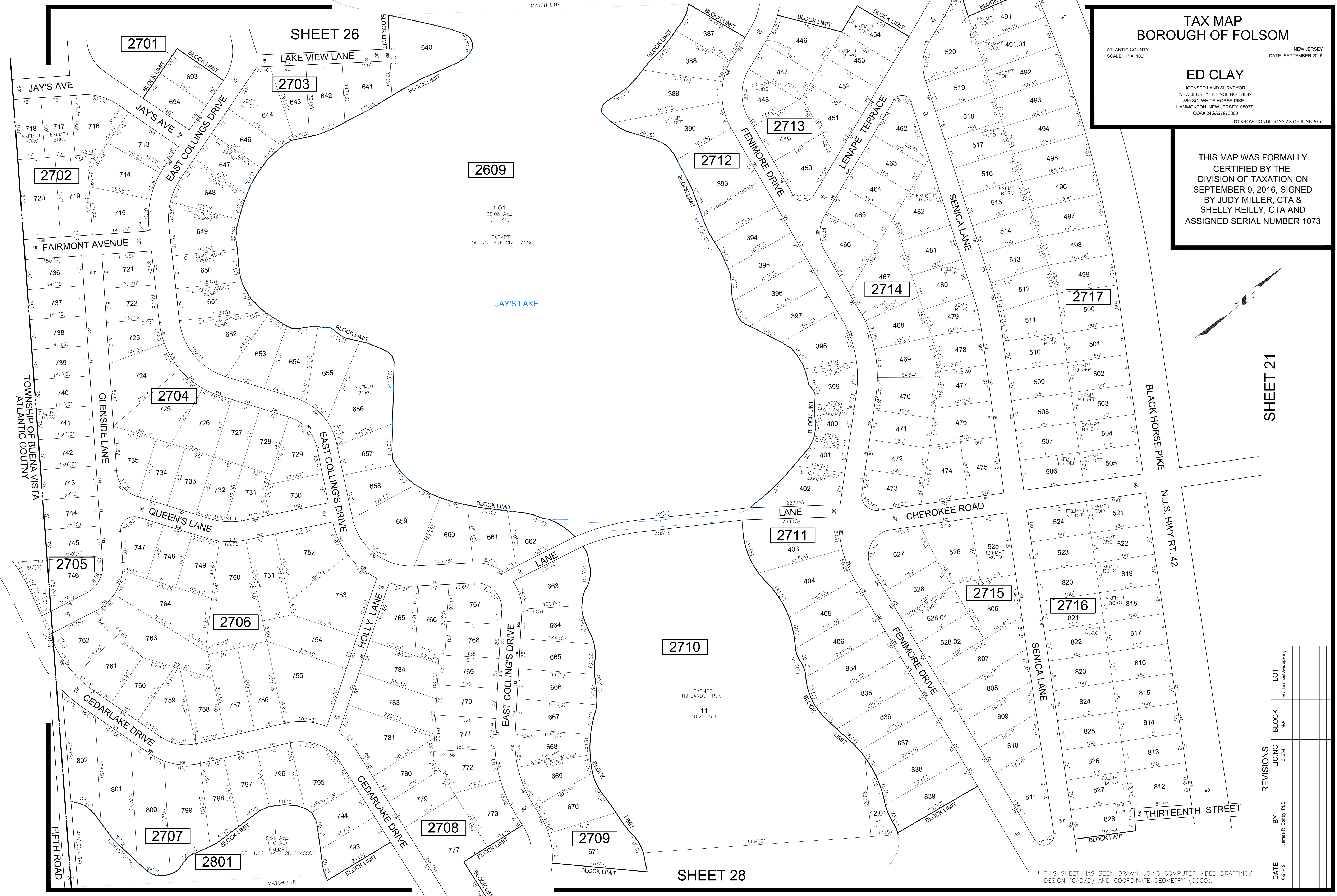
LICENSED LAND SURVEYOR  
NEW JERSEY LICENSE NO. 34842  
850 SO. WHITE HORSE PIKE  
HAMMONTON, NEW JERSEY 08037  
CO#A# 24GA2797300

TO SHOW CONDITIONS AS OF JUNE 2016

THIS MAP WAS FORMALLY  
CERTIFIED BY THE  
DIVISION OF TAXATION ON  
SEPTEMBER 9, 2016, SIGNED  
BY JUDY MILLER, CTA &  
SHELLY REILLY, CTA AND  
ASSIGNED SERIAL NUMBER 1073



SHEET 21



SHEET 26

SHEET 28

DATE	BY	REVISIONS	LIC. NO.	BLOCK	LOT
6-21-19	James R. Boney, PLS		31261	N/A	Rev. Fairmont Ave. spelling

\* THIS SHEET HAS BEEN DRAWN USING COMPUTER AIDED DRAFTING/ DESIGN (CAD/D) AND COORDINATE GEOMETRY (COGO).

TAX MAP  
BOROUGH OF FOLSOM


ATLANTIC COUNTY NEW JERSEY  
SCALE: 1" = 100' DATE: SEPTEMBER 2015

ED CLAY

LICENSED LAND SURVEYOR  
NEW JERSEY LICENSE NO. 34842  
850 SQ. WHITE HORSE PIKE  
HAMMONTON, NEW JERSEY 08037  
CO#A# 24GA27973300

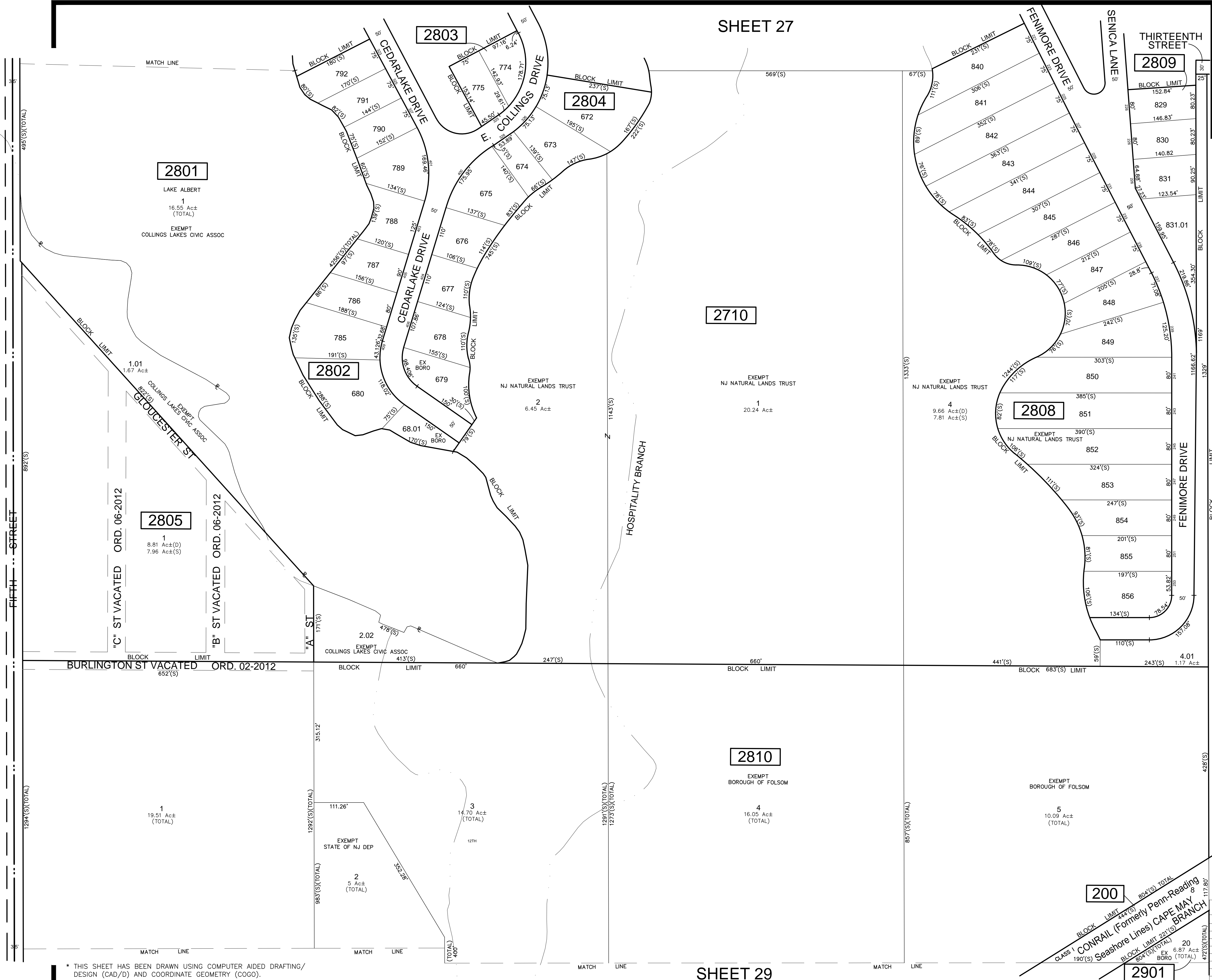
TO SHOW CONDITIONS AS OF JUNE 2016

THIS MAP WAS FORMALLY  
CERTIFIED BY THE  
DIVISION OF TAXATION ON  
SEPTEMBER 9, 2016, SIGNED  
BY JUDY MILLER, CTA &  
SHELLY REILLY, CTA AND  
ASSIGNED SERIAL NUMBER 1073



SHEET 22

TOWNSHIP OF BUENA VISTA  
BOROUGH OF FOLSOM



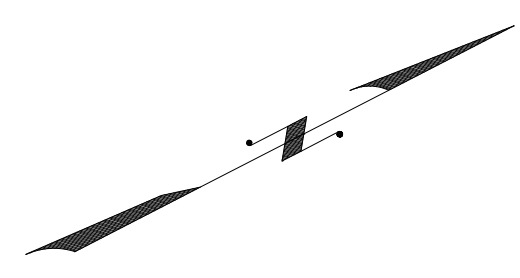
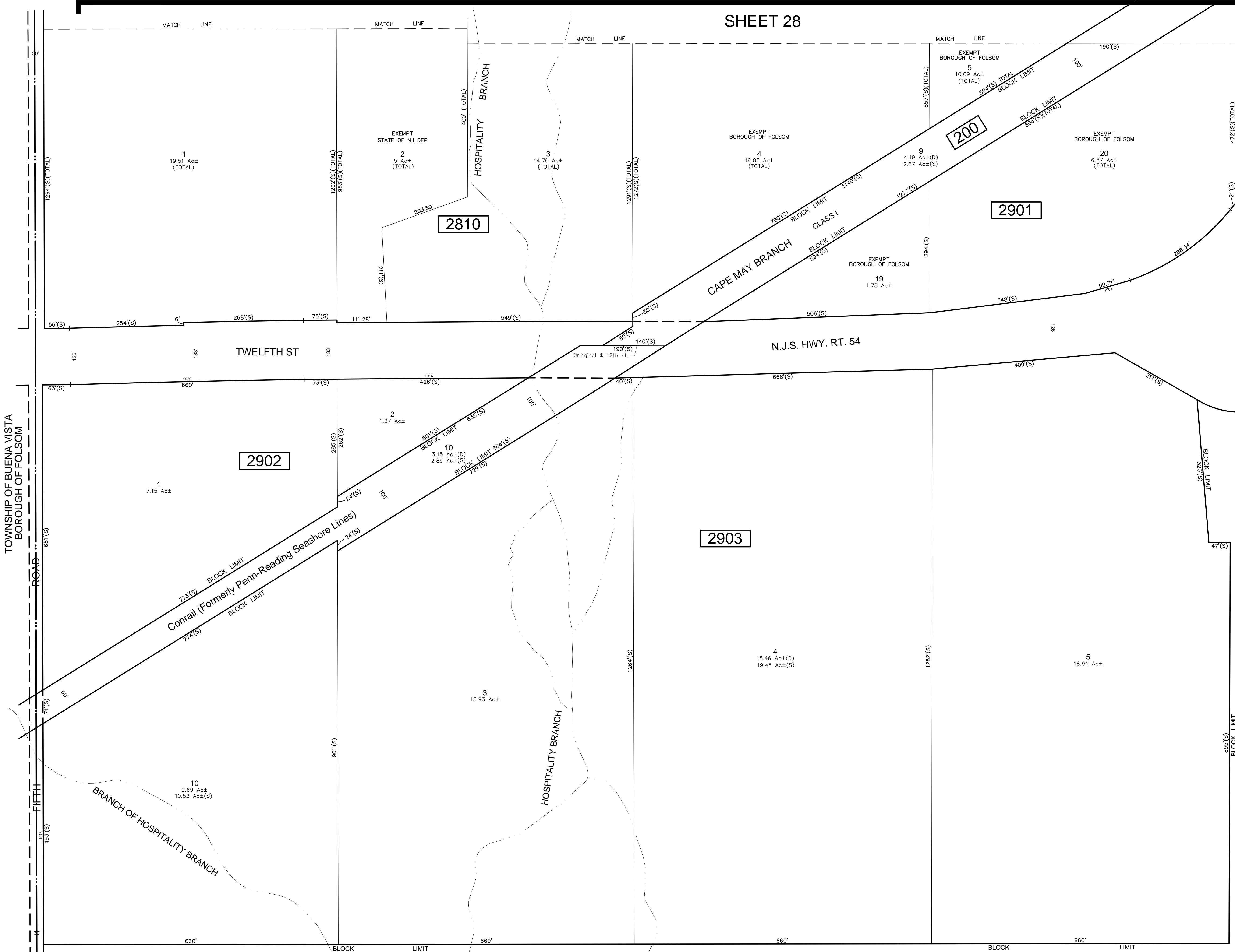
\* THIS SHEET HAS BEEN DRAWN USING COMPUTER AIDED DRAFTING/  
DESIGN (CAD/D) AND COORDINATE GEOMETRY (COGO).

REVISIONS				
DATE	BY	LIC.NO	BLOCK	LOT



SHEET 28

REVISIONS				
DATE	BY	LIC. NO	BLOCK	LOT



SHEET 23

THIS MAP WAS FORMALLY CERTIFIED BY THE DIVISION OF TAXATION ON SEPTEMBER 9, 2016, SIGNED BY JUDY MILLER, CTA & SHELLY REILLY, CTA AND ASSIGNED SERIAL NUMBER 1073

**TAX MAP**  
**BOROUGH OF FOLSOM**

ATLANTIC COUNTY NEW JERSEY  
SCALE: 1" = 100' DATE: SEPTEMBER 2015

**ED CLAY**

LICENSED LAND SURVEYOR  
NEW JERSEY LICENSE NO. 34842  
850 SO. WHITE HORSE PIKE  
HAMMONTON, NEW JERSEY 08037  
CO# 24GA27973300

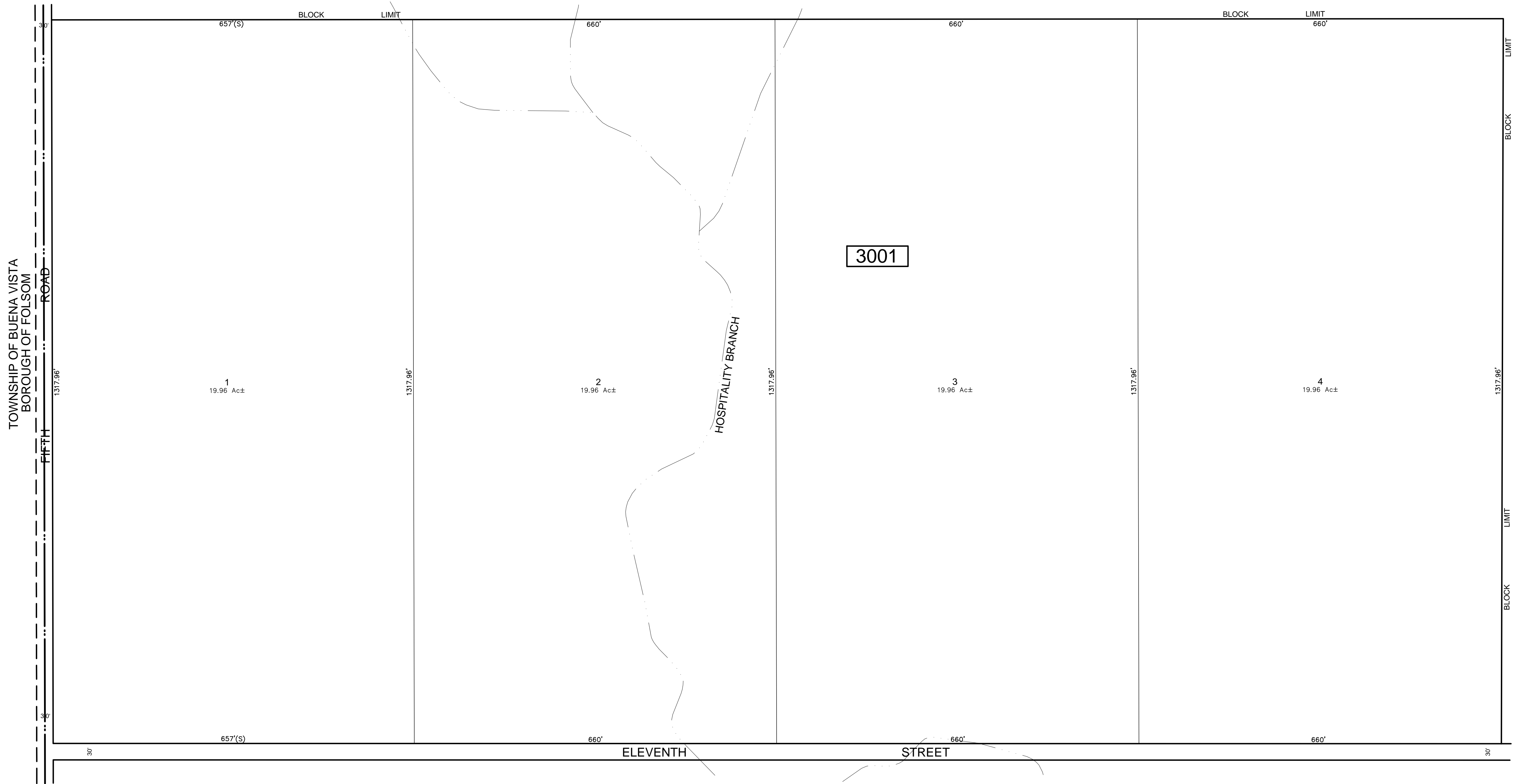

TO SHOW CONDITIONS AS OF JUNE 2016

\* THIS SHEET HAS BEEN DRAWN USING COMPUTER AIDED DRAFTING/ DESIGN (CAD/D) AND COORDINATE GEOMETRY (COGO).

SHEET 30

REVISIONS				
DATE	BY	LIC.NO	BLOCK	LOT

SHEET 29



SHEET 24

SHEET 31

\* THIS SHEET HAS BEEN DRAWN USING COMPUTER AIDED DRAFTING/ DESIGN (CAD/D) AND COORDINATE GEOMETRY (COGO).

THIS MAP WAS FORMALLY CERTIFIED BY THE DIVISION OF TAXATION ON SEPTEMBER 9, 2016, SIGNED BY JUDY MILLER, CTA & SHELLY REILLY, CTA AND ASSIGNED SERIAL NUMBER 1073

**TAX MAP**  
**BOROUGH OF FOLSOM**

ATLANTIC COUNTY NEW JERSEY  
SCALE: 1" = 100' DATE: SEPTEMBER 2015

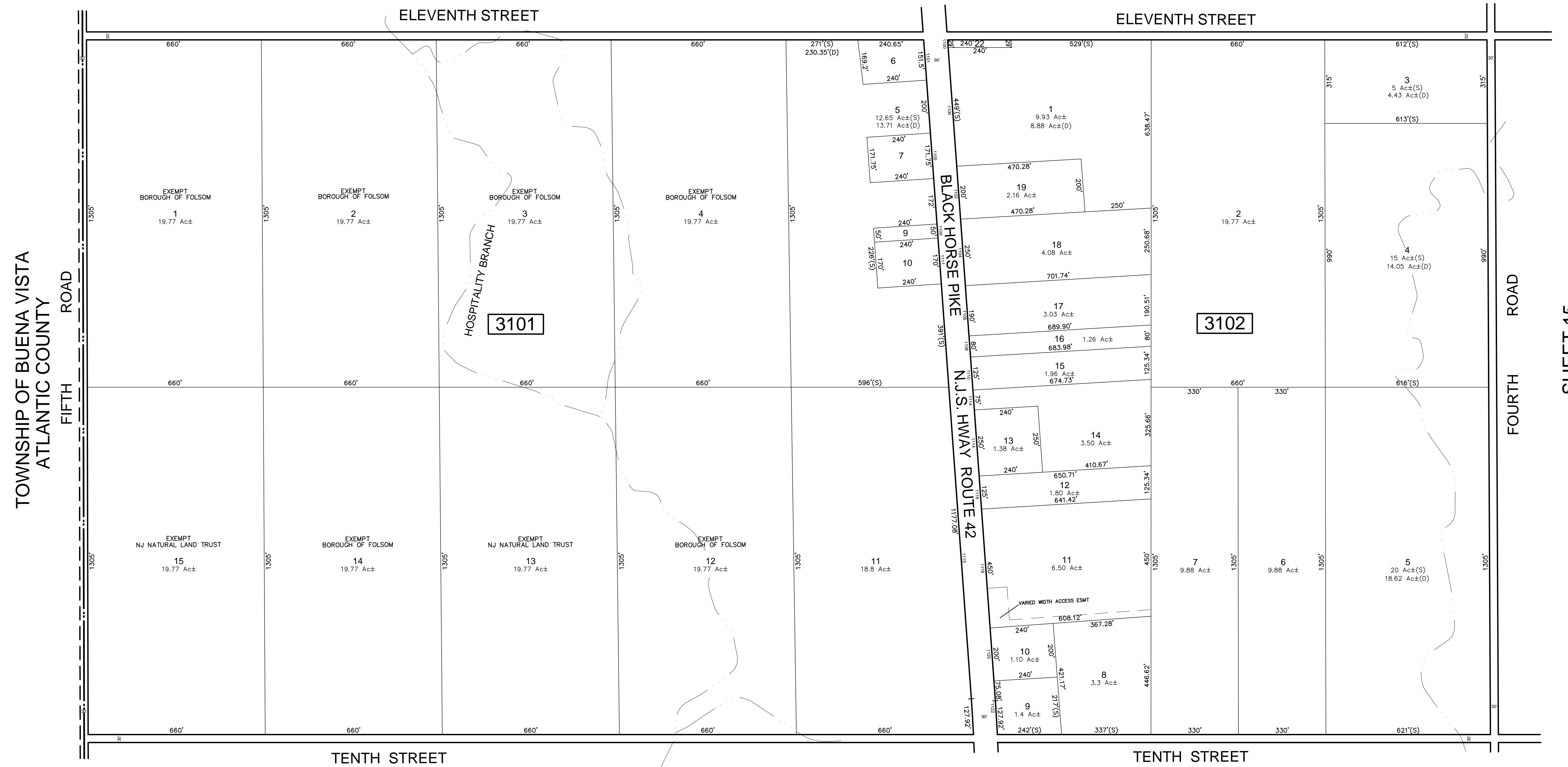

**ED CLAY**  
LICENSED LAND SURVEYOR  
NEW JERSEY LICENSE NO. 34842  
850 SO. WHITE HORSE PIKE  
HAMMONTON, NEW JERSEY 08037  
CO# 24GA27973300

TO SHOW CONDITIONS AS OF JUNE 2016

REVISIONS				
DATE	BY	LIC.NO	BLOCK	LOT

SHEET 30

SHEET 24



TOWNSHIP OF BUENA VISTA  
ATLANTIC COUNTY

SHEET 15

SHEET 32

\* THIS SHEET HAS BEEN DRAWN USING COMPUTER AIDED DRAFTING/  
DESIGN (CAD/D) AND COORDINATE GEOMETRY (COGO).

THIS MAP WAS FORMALLY  
CERTIFIED BY THE  
DIVISION OF TAXATION ON  
SEPTEMBER 9, 2016, SIGNED  
BY JUDY MILLER, CTA &  
SHELLY REILLY, CTA AND  
ASSIGNED SERIAL NUMBER 1073

**TAX MAP**  
**BOROUGH OF FOLSOM**

ATLANTIC COUNTY  
SCALE: 1" = 200'



NEW JERSEY  
DATE: SEPTEMBER 2015

**ED CLAY**  
LICENSED LAND SURVEYOR  
NEW JERSEY LICENSE NO. 34842  
850 SO. WHITE HORSE PIKE  
HAMMONTON, NEW JERSEY 08037  
CO# 24GA27973300

TO SHOW CONDITIONS AS OF JUNE 2016

REVISIONS				
DATE	BY	LIC.NO	BLOCK	LOT
6-21-19	James R. Boney, PLS	31264	3201	Consolidate 11 & 12

SHEET 31



TOWNSHIP OF BUENA VISTA  
ATLANTIC COUNTY

FIFTH ROAD

SHEET 16

\* THIS SHEET HAS BEEN DRAWN USING COMPUTER AIDED DRAFTING/ DESIGN (CAD/D) AND COORDINATE GEOMETRY (COGO).

SHEET 33

THIS MAP WAS FORMALLY  
CERTIFIED BY THE  
DIVISION OF TAXATION ON  
SEPTEMBER 9, 2016, SIGNED  
BY JUDY MILLER, CTA &  
SHELLY REILLY, CTA AND  
ASSIGNED SERIAL NUMBER 1073

**TAX MAP**  
**BOROUGH OF FOLSOM**

ATLANTIC COUNTY  
SCALE: 1" = 200'


NEW JERSEY  
DATE: SEPTEMBER 2015

**ED CLAY**  
LICENSED LAND SURVEYOR  
NEW JERSEY LICENSE NO. 34842  
850 SO. WHITE HORSE PIKE  
HAMMONTON, NEW JERSEY 08037  
COAB# 24GAZ7973300

TO SHOW CONDITIONS AS OF JUNE 2016

REVISIONS				
DATE	BY	LIC.NO	BLOCK	LOT

SHEET 32



TOWNSHIP OF BUENA VISTA  
ATLANTIC COUNTY  
ROAD  
FIFTH



SHEET 17

SHEET 34

\* THIS SHEET HAS BEEN DRAWN USING COMPUTER AIDED DRAFTING/ DESIGN (CAD/D) AND COORDINATE GEOMETRY (COGO).

THIS MAP WAS FORMALLY  
CERTIFIED BY THE  
DIVISION OF TAXATION ON  
SEPTEMBER 9, 2016, SIGNED  
BY JUDY MILLER, CTA &  
SHELLY REILLY, CTA AND  
ASSIGNED SERIAL NUMBER 1073

**TAX MAP**  
**BOROUGH OF FOLSOM**

ATLANTIC COUNTY  
SCALE: 1" = 200'

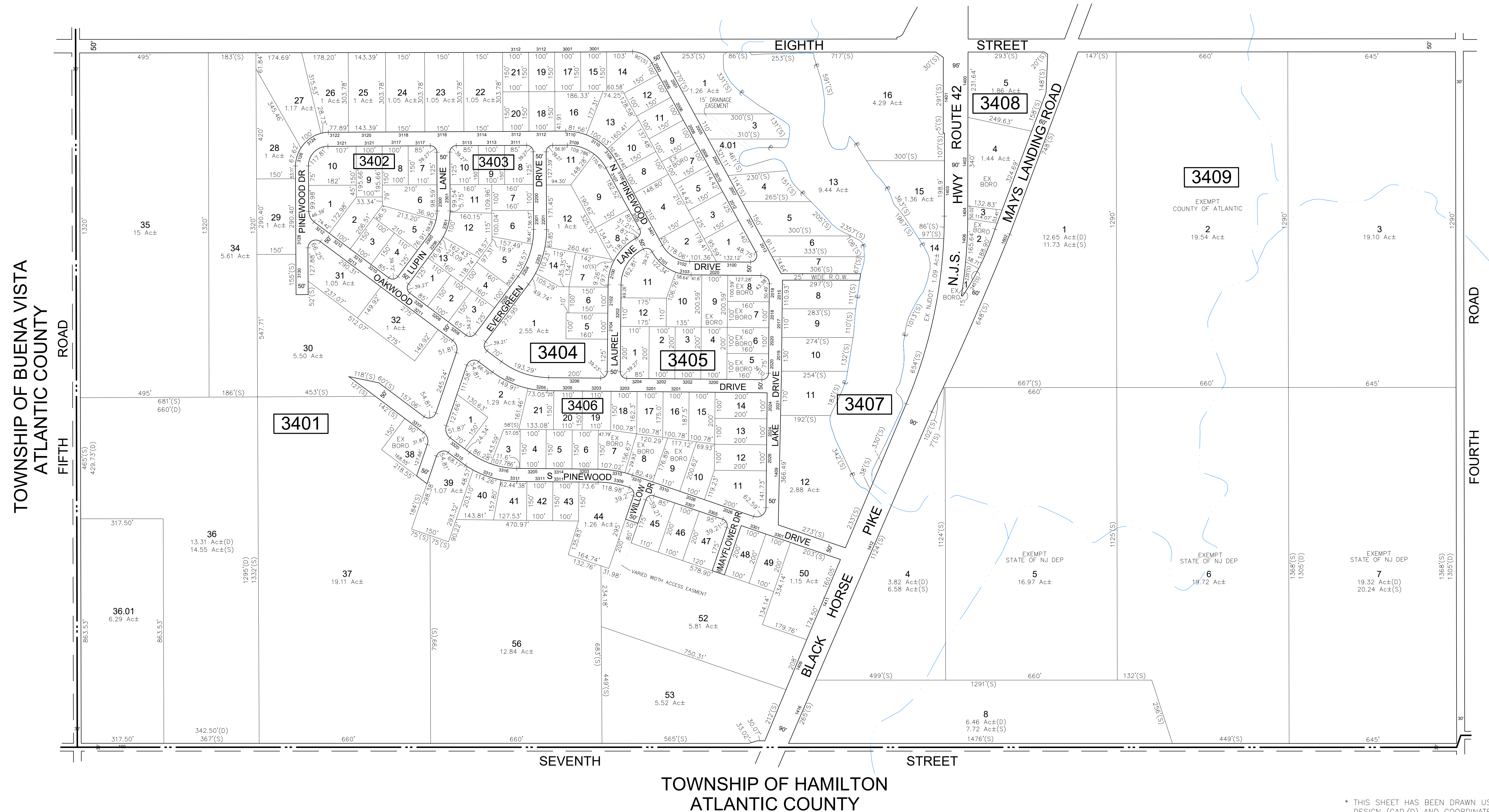

NEW JERSEY  
DATE: SEPTEMBER 2015

**ED CLAY**  
LICENSED LAND SURVEYOR  
NEW JERSEY LICENSE NO. 34842  
850 SO. WHITE HORSE PIKE  
HAMMONTON, NEW JERSEY 08037  
CO# 24GA27973300

TO SHOW CONDITIONS AS OF JUNE 2016

REVISIONS				
DATE	BY	LIC.NO	BLOCK	LOT
6-21-19	JAMES R. BONEY, PLS	31264	3401	Consolidate Lots 30 & 33

SHEET 33



SHEET 18

\* THIS SHEET HAS BEEN DRAWN USING COMPUTER AIDED DRAFTING/ DESIGN (CAD/D) AND COORDINATE GEOMETRY (COGO).

THIS MAP WAS FORMALLY CERTIFIED BY THE DIVISION OF TAXATION ON SEPTEMBER 9, 2016, SIGNED BY JUDY MILLER, CTA & SHELLY REILLY, CTA AND ASSIGNED SERIAL NUMBER 1073

**TAX MAP**  
**BOROUGH OF FOLSOM**

ATLANTIC COUNTY NEW JERSEY  
SCALE: 1" = 200' DATE: SEPTEMBER 2015

**ED CLAY**  
LICENSED LAND SURVEYOR  
NEW JERSEY LICENSE NO. 34842  
850 SO. WHITE HORSE PIKE  
HAMMONTON, NEW JERSEY 08037  
COAP 24GA27973300

TO SHOW CONDITIONS AS OF JUNE 2016